

**REPORT OF  
PHASE I ENVIRONMENTAL SITE ASSESSMENT**

**2301 ADELAIDE STREET  
NEWBERRY, SOUTH CAROLINA**



**PREPARED FOR**

**CITY OF NEWBERRY  
P.O. Box 538  
NEWBERRY, SOUTH CAROLINA 29108**

**JANUARY 3, 2024**

VIA EMAIL TO: [jdwicker@cityofnewberry.com](mailto:jdwicker@cityofnewberry.com)

January 3, 2024

Mr. Jeffrey Wicker  
City of Newberry  
P.O. Box 538  
Newberry, South Carolina 29108

Reference: **Report of Phase I Environmental Site Assessment  
2301 Adelaide Street  
Newberry, South Carolina**

Dear Mr. Wicker:


As authorized by your acceptance of our proposal dated October 5, 2023, SynTerra Corporation (SynTerra) is pleased to submit this *Report of Phase I Environmental Site Assessment* pertaining to the above-referenced site. This report presents the results of our Phase I Environmental Site Assessment (ESA) conducted in general accordance with ASTM International's Standard Practice E1527-21 and the All Appropriate Inquiries rule for a Phase I ESA. This assessment has revealed the following recognized environmental conditions (RECs), controlled recognized environmental conditions (CRECs), or significant data gaps in connection with the subject property.

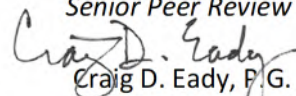
- Containers of aqueous film forming foam (AFFF) are stored on the subject property. According to the County's Emergency Services Coordinator AFFF has not been used on the subject property and is only being stored until the County can properly dispose of the AFFF containers. We did not observe leaks or spills from the containers. Based on this information, we do not consider the storage of AFFF containers an REC.  
  
However, based on our experience AFFF was a commonly used in the past and residual Per- and Polyfluoroalkyl substances (PFAS) compounds can persist in tanks and fire hoses. Therefore, based on the fire training activities performed on the subject site, we consider the fire training activities and likely presence of AFFF in the firefighting apparatus an REC.
- It is SynTerra's opinion that additional appropriate investigation is warranted to assess the potential for contamination at the property.

Please review the following report in its entirety for more information regarding our findings and opinions for the property. SynTerra appreciates the opportunity to be of service to you. Please contact me at either (919) 858-9898 or [ehamo@synterracorp.com](mailto:ehamo@synterracorp.com) if you have any questions.

Sincerely,

**SynTerra**

  
Evan M. Hamo  
Project Scientist

Senior Peer Review  
  
Craig D. Eady, P.G.  
Senior Geologist

**TABLE OF CONTENTS**

<b>SECTION</b>	<b>PAGE</b>
<b>1.0 EXECUTIVE SUMMARY .....</b>	<b>1</b>
<b>2.0 INTRODUCTION.....</b>	<b>2</b>
2.1 Purpose .....	2
2.2 Detailed Scope of Services.....	2
2.3 Significant Assumptions .....	2
2.4 Limitations and Exceptions.....	3
2.5 Special Terms/Conditions.....	3
2.6 User Reliance.....	3
2.7 Location and Legal Description.....	3
<b>3.0 USER-PROVIDED INFORMATION .....</b>	<b>4</b>
3.1 Title Records.....	4
3.2 Environmental Liens or Activity and Use Limitations.....	4
3.3 Specialized Knowledge .....	4
3.4 Commonly Known or Reasonably Ascertainable Information .....	4
3.5 Valuation Reduction for Environmental Issues.....	4
3.6 Owner, Property Manager, and Occupant Information.....	4
3.7 Reason for Performing Phase I ESA .....	4
<b>4.0 SITE RECONNAISSANCE .....</b>	<b>5</b>
4.1 Methodology and Limiting Conditions .....	5
4.2 General Site Setting.....	5
4.3 Exterior Observations.....	5
4.4 Interior Observations .....	6
<b>5.0 RECORDS REVIEW .....</b>	<b>7</b>
5.1 Physical Setting Sources .....	7
5.2 Historical Use Information on the Property .....	7
5.3 Historical Use Information on Adjoining Properties .....	8
5.4 Regulatory Records Review .....	8
<b>6.0 INTERVIEWS.....</b>	<b>9</b>
6.1 Interview with Owner.....	9
6.2 Interview with Site Manager .....	9
6.3 Interviews with Occupants .....	9
6.4 Interviews with Local Government Officials.....	10
<b>7.0 NON-SCOPE SERVICES .....</b>	<b>10</b>

**TABLE OF CONTENTS (CONTINUED)**

<b>SECTION</b>	<b>PAGE</b>
<b>8.0 FINDINGS AND OPINIONS .....</b>	<b>11</b>
8.1 Findings .....	11
8.2 Opinions .....	11
<b>9.0 CONCLUSIONS.....</b>	<b>11</b>
<b>10.0 QUALIFICATIONS OF ENVIRONMENTAL PROFESSIONAL .....</b>	<b>12</b>
<b>11.0 REFERENCES.....</b>	<b>13</b>

**LIST OF FIGURES**

- Figure 1 Site Topographic Map
- Figure 2 Site Map

**LIST OF APPENDICES**

- Appendix A Information Provided by User
- Appendix B Interview Records
- Appendix C Site Photographs
- Appendix D Field Notes
- Appendix E Fire Insurance Maps
- Appendix F Aerial Photographs
- Appendix G Topographic Maps
- Appendix H City Directories
- Appendix I Database Report
- Appendix J Qualifications of Environmental Professional

## **LIST OF ACRONYMS**

AAI	All Appropriate Inquiries
AFFF	Aqueous Film Forming Foam
AST	Aboveground Storage Tank
AULs	Activity and Use Limitations
BFA	Brownfields Agreement
CERCLA	Comprehensive Environmental Response, Compensation and Liability Act
CERCLIS	Comprehensive Environmental Response, Compensation and Liability Information System
COC	Constituent of Concern
CREC	Controlled Recognized Environmental Condition
EPA	Environmental Protection Agency
ERIS	Environmental Risk Information Services
ESA	Environmental Site Assessment
LAST	Leaking Aboveground Storage Tank
LQG	Large Quantity Generator of Hazardous Waste
LST	Leaking Storage Tank (aboveground and underground)
LUST	Leaking Underground Storage Tank
msl	Mean Sea Level
NFRAP	No Further Remedial Action Planned
PAH	Polynuclear Aromatic Hydrocarbon
PCB	Polychlorinated Biphenyl
PCE	Perchloroethene
PFAS	Per- and Polyfluoroalkyl Substances
POTW	Publicly Owned Treatment Works
RCR	Registry of Control Remedies
RCRA	Resource Conservation and Recovery Act
REC	Recognized Environmental Condition
SASPL	Site Assessment Section Project List
SCDHEC	South Carolina Department of Health and Environmental Control
SQG	Small Quantity Generator of Hazardous Waste
SVOC	Semivolatile Organic Compound
TCE	Trichloroethene
USDA	United States Department of Agriculture
USGS	United States Geological Survey
UST	Underground Storage Tank
VCP	Voluntary Cleanup Program
VOC	Volatile Organic Compound

## 1.0 EXECUTIVE SUMMARY

SynTerra Corporation (SynTerra) conducted a Phase I Environmental Site Assessment (ESA) of the 2301 Adelaide Street property in Newberry, Newberry County, South Carolina. The subject property is an approximate 20-acre area of a larger 313-acre parcel. The subject property is approximately 1 mile east of downtown Newberry in an area that is primarily developed for commercial and residential use.

SynTerra reviewed the history of the site using available references provided by Environmental Information Services (ERIS) dating back to 1921. Two fairground buildings were constructed by 1937. The concession building was constructed by 1970 and a restroom building by 1981. A pole barn was constructed by 1994 and the firefighting training building was installed in 2022.

ERIS reviewed environmental lists published by federal and state agencies for sites on environmental lists within the search distances recommended in ASTM International's Standard Practice E1527-21, Standard Practice for Environmental Site Assessments: Phase I Environmental Site Assessment Process (E1527-21). ERIS did not identify the subject property on the lists they reviewed.

For off-site properties, ERIS identified 7 sites on the leaking underground storage tank (LUST) list within 1 mile of the subject property and 1 site on the site assessment section project list (SASPL) within ½ mile of the subject property. South Carolina Department of Environmental Control (SCDHEC) has closed regulatory files for 6 sites of the 7 LUST sites. Based on a review of the topographic map, site observations, and apparent groundwater flow direction, the remaining LUST site does not represent a recognized environmental condition (REC) for the subject property.

SynTerra conducted a Phase I Environmental Site Assessment of the 2301 Adelaide Street property in general conformance with the scope and limitations of ASTM Practice E1527-21 and 40 CFR Part 312. Any exceptions to, or deletions from, this practice are described in **Section 2.4** of this report. This assessment has revealed the following RECs, controlled recognized environmental conditions (CRECs), or significant data gaps in connection with the subject property.

- Containers of AFFF are stored on the subject property. According to the County's Emergency Services Coordinator AFFF has not been used on the subject property and is only being stored until the County can properly dispose of the AFFF containers. We did not observe leaks or spills from the containers. Based on this information, we do not consider the storage of AFFF containers an REC.

However, based on our experience AFFF was a commonly used in the past and residual PFAS compounds can persist in tanks and fire hoses. Therefore, based on the fire training activities performed on the subject site, we consider the fire training activities and likely presence of AFFF in the firefighting apparatus an REC.

- It is SynTerra's opinion that additional appropriate investigation is warranted to assess the potential for contamination at the property.

## 2.0 INTRODUCTION

### 2.1 Purpose

The purpose of this Phase I ESA is to evaluate commercial real estate with respect to the range of contaminants within the scope of CERCLA and petroleum products as required by the EPA's AAI final rule codified in 40 CFR Part 312, "Standards and Practices for All Appropriate Inquiries". ASTM International published E1527-21, which is intended to fulfill the requirements of 40 CFR Part 312 and to assist the user in qualifying for the "bona fide prospective purchaser" liability protection pursuant to Sections 101(40) and 107(r) of the CERCLA and 40 CFR Section 312.1(b)(1)(ii). As defined in 42 USC § 9601(35) (B), the practice has been designed to satisfy the requirement for "appropriate inquiry into the previous ownership and uses of the property consistent with good commercial or customary practice". E1527-21 is consistent and compliant with the All Appropriate Inquiries (AAI) final rule.

All appropriate inquiry includes the identification of RECs. E1527-21 defines an REC as (1) the presence of hazardous substances or petroleum products in, on, or at the subject property due to a release to the environment; (2) the likely presence of hazardous substances or petroleum products in, on, or at the subject property due to a release or likely release to the environment; or (3) the presence of hazardous substances or petroleum products in, on, or at the subject property under conditions that pose a material threat of a future release to the environment. De minimis conditions are not RECs.

An evaluation of business environmental risk associated with a parcel of commercial real estate commonly necessitates an investigation of substances and/or materials that may be present and that may lead to contamination but do not meet CERCLA's definition of a hazardous substance. This evaluation is beyond the scope of work identified in E1527-21. The scope of work requested for this project is described in the following section.

### 2.2 Detailed Scope of Services

As requested by Mr. Jeff Wicker with the City of Newberry, SynTerra conducted a Phase I ESA of the subject property. SynTerra conducted the Phase I ESA tasks in general accordance with the requirements of E1527-21 and the AAI rule as follows:

- review of the public record,
- on-site reconnaissance,
- interviews and data evaluation, and
- preparation of this report.

### 2.3 Significant Assumptions

SynTerra did not make significant assumptions during this Phase I ESA.

## **2.4 Limitations and Exceptions**

Our findings and opinions are relative to the date of our sitework and should not be relied on to represent conditions on other dates. These opinions are based on information obtained during the study and our experience. If additional information becomes available which might change our conclusions, we request the opportunity to review the information, reassess the potential concerns, and modify our opinions, if warranted.

Although this assessment has attempted to identify the potential for environmental impacts to the subject property, potential sources of contamination may have escaped detection due to (1) the limited scope of this assessment, (2) the inaccuracy of public records, (3) the presence of undetected or unreported environmental incidents, (4) inaccessible areas, (5) the ability of contaminants to migrate in the subsurface, and/or (6) deliberate concealment of detrimental information. We note that no environmental site assessment can wholly eliminate uncertainty regarding the potential for RECs in connection with a site. The performance of this practice is intended to reduce uncertainty regarding the potential for RECs concerning the subject property, recognizing that there are reasonable limits of time and cost.

The scope of work for a Phase I ESA is not intended to test for the presence of soil, groundwater or vapor-phase contamination or waste emplacement on the subject property. Such a determination would require subsurface exploration and sampling activities, which were beyond the scope of services for this Phase I ESA.

## **2.5 Special Terms/Conditions**

The terms and conditions for our services are those in contract P0.5633.13 which the City of Newberry accepted on December 20, 2020.

## **2.6 User Reliance**

The opinions in this report are solely for the benefit of the City of Newberry. SynTerra makes no representation for its use by other third parties as a Phase I ESA. The viability of a Phase I ESA is presumed valid as specified in Section 4.6 of E1527-21. The AAI rule states that reports older than 1 year cannot be used and that certain information in the report that is more than 6 months old must be updated.

## **2.7 Location and Legal Description**

The subject property address is 2301 Adelaide Street, Newberry, Newberry County, South Carolina. Newberry County identifies the parcel as property identification number 399-39. The subject property is an approximately 20-acre portion of a larger 313-acre parcel. The county website shows the property is owned by Newberry County.

### 3.0 USER-PROVIDED INFORMATION

#### 3.1 Title Records

SynTerra was not provided with title records for the subject property.

#### 3.2 Environmental Liens or Activity and Use Limitations

Jeffrey Wicker for the City of Newberry completed a User Questionnaire (**Appendix A**) and wrote that he was not aware of environmental liens and AULs.

#### 3.3 Specialized Knowledge

Mr. Wicker reported in the User Questionnaire that he did not have specialized knowledge regarding the subject property.

#### 3.4 Commonly Known or Reasonably Ascertainable Information

Mr. Wicker wrote in the user questionnaire that the property served as a fairground, hosting carnivals and livestock events. The two barns on-site have served as storage for vehicles and equipment. The barns may also store finished goods from a nearby manufacturer. He stated that the site currently serves as an emergency services training ground. A controlled burn building is located on the property and is used for training. Mr. Wicker attached City of Newberry Fire Department report from 1995 to present. More information about the reports are presented in **Section 6.4**.

#### 3.5 Valuation Reduction for Environmental Issues

Mr. Wicker wrote in the User Questionnaire that the purchase price reasonably reflects the fair market value of the property.

#### 3.6 Owner, Property Manager, and Occupant Information

SynTerra spoke to Mr. Mac Bartley, a representative of Newberry County, the property owner. Mr. Bartley was not aware of any environmental concerns associated with the subject property (**Appendix B**).

#### 3.7 Reason for Performing Phase I ESA

It is SynTerra's understanding that, using federal funds, the City of Newberry may rehabilitate the subject property.

## 4.0 SITE RECONNAISSANCE

### 4.1 Methodology and Limiting Conditions

Evan Hamo of SynTerra conducted the site visit on October 16, 2023. Weather conditions at the time of the site visit were clear and mild. Mr. Hamo conducted the site visit by walking outside the perimeter of the property and then through the interior of the buildings. He was accompanied by Mac Bartley, a representative of the Property Owner, on the site visit. Photographs of pertinent site features observed during the site visit are in **Appendix C** and field notes are in **Appendix D**.

### 4.2 General Site Setting

The subject property is located approximately 1 mile east of downtown Newberry (**Figure 1**) The general site setting is shown on **Figure 2**. The subject property is bound:

- To the north by wooded land (Photograph No. 32) and single-family residences;
- To the east by wooded land, bleachers for a former automotive raceway (Photograph No. 33) and the Terry D. Greene Rescue Station 14;
- To the south by Adelaide Street, across which is Prosperity Metal Recycling Yard and undeveloped wooded land (Photograph No. 34); and
- To the west by a cell tower, retention pond, and single-family residences (Photograph No. 35).

### 4.3 Exterior Observations

SynTerra observed the exterior of the property. We observed the pole-barn located at the southern portion of the subject property (Photograph No. 1). The southern and northern fair buildings were observed on the property (Photograph No. 2 and No. 3). A concession building and a restroom building are located between the two fair buildings (Photograph No. 4 and No. 5). Four concrete covered septic tanks are located northwest of the northern fair building. The septic tanks hold water and are used for fire department pump testing (Photograph No. 6).

A fire department modular training building is located north of the fair buildings (Photograph No. 7). The training structure is constructed using modified shipping containers. A storage shed is located just north of the training structure. A carport is located west of the training structure (Photograph No. 7). The carport housed trailers for emergency services (Photograph No. 8). Several abandoned cars used for firefighting training are located north of the training structure (Photograph No. 9). SynTerra observed a trailer, two empty roll-off dumpsters, and an empty 500-gallon propane above ground storage tank that are used for training purposes (Photograph No. 10). Vacant land used for event parking is located west of the fair buildings and training structures (Photograph No. 11).

SynTerra observed two pole-mounted electrical transformers on the subject property (Photograph No. 12). The transformers were not marked to indicate PCB content. The Toxic Substance Control Act (TSCA) defines a transformer as PCB-contaminated until testing proves otherwise. TSCA defines a PCB-contaminated transformer as one with dielectric fluids that contain between 50 and 500 parts per million PCBs. We did not observe evidence of leakage on the transformer casing or the ground beneath it.

#### **4.4 Interior Observations**

SynTerra observed the interior of the site structures. The interior of the pole-barn contained a classroom used for training purposes for the fire department (Photograph No. 13). The pole-barn is used to store trailers and tractors, and other equipment for the fire department (Photograph No. 14).

The southern fair building is of wood frame construction with a concrete slab and a metal roof (Photograph No. 15). The wood framing appeared to be in good condition. SynTerra observed empty 5-gallon containers stored in this building by a local industrial company (Photograph No. 16). According to Mac Bartley, the containers are newly fabricated. Several natural gas-powered ceiling drop-down heaters were observed in the building (Photograph No. 17). A farm museum is located on the eastern side of the building. The museum contained antique farming artifacts and equipment for display (Photograph No. 18).

The Concession building is of concrete masonry unit (CMU) block construction with a concrete slab and metal roof. The building contained stoves, refrigerators, sinks, and counterspace for food preparation (Photograph No. 19). The concrete floor has several sections cut out for the rerouting of utilities after construction (Photograph No. 20). A small restroom is located on the northern exterior of the building and contains a natural gas-powered water heater.

The Restroom building is of CMU block construction with a concrete slab and metal roof. The restrooms contained two showers on each side with respective floor drains and floor drains in the main restroom space (Photograph No. 21). The restrooms have drop-down ceiling electric heaters (Photograph No. 22). An electric water heater is located in a central maintenance closet.

The northern Fair building is of wood frame construction with a concrete slab and metal roof (Photograph No. 23). The condition of the building was poor. Several supporting beams were dilapidated, and the roof was sagging. The building had previously been used to house farm animals during county fair events. Several portions of the concrete floor had been cut out and filled with straw and sawdust to accommodate animals. The building is primarily used for storage. Lawn care equipment is stored at one end of the building (Photograph No. 24). Several empty 55-gallon drums/barrels are stored throughout the building that had been used for community events. SynTerra observed two 55-gallon drums of light water aqueous film forming foam (AFFF) (Photograph No. 25). One drum was staged on concrete and the other was placed directly on the soil. The drums did not show evidence of spills or leaks. Firefighting equipment had been stored at the western end of the building. Stored equipment included a trailer, a large water pump staged in

a wooden crate (Photograph No. 26), a self-contained breathing apparatus (SCBA) air tank compressor (Photograph No. 27), multiple bags of ice melt, approximately 13 bags of Oil Dri absorbent material, several 5-gallon containers of paint and adhesives, and approximately thirty 5-gallon buckets of Crestar Class A firefighting foam (Photograph No. 28) staged on the concrete floor. SynTerra did not observe odors or evidence of leaks, or stains associated with the containers. Other miscellaneous furniture and household items were stored throughout the building (Photograph 29).

The fire department training building is located north of the northern fair building. The building has an exterior stairwell and an interior stairwell (Photograph No. 30), and the interior can be modified to simulate various firefighting situations. The building is equipped with a smoker to create smoke and simulate fires (Photograph No. 31).

## 5.0 RECORDS REVIEW

### 5.1 Physical Setting Sources

The topographic map (**Figure 1**) shows the elevation of the subject property ranging from approximately 490 to approximately 530 feet above mean sea level (msl). Based on review of this map, we expect groundwater in the surficial aquifer to flow northwest, towards an unnamed tributary.

The *Geological Map of South Carolina* shows the subject property is underlain by Ordovician to Neoproterozoic aged felsic metavolcanic rock and felsic gneiss. The *Soil Survey of Newberry County* shows the soil type at the subject property is:

- Hard Labor sandy loam, 2 to 6 percent slopes. This soil type is moderately well drained and depth to the water table is about 30 to 60 inches.
- Hard Labor sandy loam, 6 to 10 percent slopes. This soil type is moderately well drained and depth to water table is about 30 to 60 inches.
- Urban land-cecil-stantuc complex, 2 to 10 percent slopes. This soil type is moderately well drained and depth to water table is 18 to 36 inches.

Flood Insurance Rate Map 45071C0238C does not show the subject property within a flood zone. The National Wetlands Inventory map does not show potential wetlands on the property.

### 5.2 Historical Use Information on the Property

SynTerra reviewed historical use information to establish the property history. ERIS provided aerial photographs (**Appendix F**), topographic maps (**Appendix G**), and city directories (**Appendix H**). Fire insurance maps have not been published for the subject property (**Appendix E**).

Aerial photographs from 1941, 1951, and 1961 show the northern and southern fair buildings on the central portion of the subject property. Wooded land is shown in the northeastern portion of the property. The aerial photograph from 1970 shows the construction of the concession building between the fair buildings. Aerial photographs from 1981 and 1984 show the restroom building has been constructed between the fair buildings. An apparent rodeo arena is evident to the north. Aerial photographs from 1994 through 2015 show the pole barn is evident to the south of the fair buildings. Aerial photographs from 2017 through 2020 no longer show an apparent rodeo arena. The aerial photograph from 2021 shows the foundation of the firefighting training building north of the fair buildings.

The topographic maps from 1968 show the two fair buildings at the center of the subject property. The topographic maps from 2014, 2017, and 2020 are editions that do not show buildings, and thus do not provide historic information.

ERIS reviewed city directories beginning in 1921 and ending in 2022. The city directories do not list the subject property in 1921. City directories from 1969 through 1977 list the subject property as the Newberry Fair Grounds at 15 Adelaide Street. City directories from 1981 through 1987 list the subject property as American Legion Hut/Newberry Fair Grounds at 2400 Adelaide Street. City directories from 1991 through 1996 list the subject property as Newberry Fair Grounds at 2301 Adelaide Street. City directories from 2000 and 2003 list the property as Pearson Auction Services. City directories from 2008 through 2021 do not list the subject property.

### **5.3 Historical Use Information on Adjoining Properties**

SynTerra reviewed the historical sources referenced in **Section 5.2** to establish the history of the properties that adjoin the subject property. The references show that these properties have been developed primarily for residential and commercial uses.

<b>Adjoining</b>	<b>Description</b>
North	<ul style="list-style-type: none"><li>• Residential and agricultural – 1941 to 1970</li><li>• Residential– 1981 to 2021</li></ul>
East	<ul style="list-style-type: none"><li>• Commercial – 1941 to 1984</li><li>• Vacant – 1994 to 2006</li><li>• Civic - 2011 to 2021</li></ul>
South	<ul style="list-style-type: none"><li>• Residential and commercial – 1941 to present</li></ul>
West	<ul style="list-style-type: none"><li>• Residential – 1941 to 2000</li><li>• Residential and commercial – 2005 to present</li></ul>

### **5.4 Regulatory Records Review**

ERIS reviewed environmental lists published by federal and state agencies for sites that are contaminated or exhibit potential for contamination due to the generation or handling of hazardous materials and petroleum products. They reviewed these lists to identify sites within the search distances recommended in E1527-21. The ERIS report is in **Appendix I**.

ERIS did not identify the subject property on the lists they reviewed.

Off-site ERIS identified seven sites on the LUST list within 1 mile of the subject property and one site on the SASPL list within ½ mile of the subject property. SCDHEC has closed regulatory files for 6 sites of the 7 LUST sites. Based on a review of the topographic map, site observations, and apparent groundwater flow direction, the remaining LUST site does not represent a REC for the subject property.

## **6.0 INTERVIEWS**

### **6.1 Interview with Owner**

SynTerra interviewed Mac Bartley, a representative of Newberry County, the property owner. Mr. Bartley stated that the property had been used as a fair ground for many years and in the years since it has been used by the fire department for training and storage purposes. The pole barn on the southern end of the property was used for fire department training and storage of vehicles. He stated that the southern fair building is currently used by a local company to store newly fabricated and empty containers. He stated that the eastern portion of the property had been used as a museum and contained stored farming antiques and equipment. He stated that the two fairground buildings were connected to municipal electricity and natural gas. The restroom and concession buildings were connected to municipal electric, sewer, and water utilities. The northern fair building was used for displaying animals during fair activities. He stated that portions of the concrete floor had been cut out to accommodate the animals. He also stated that the condition of the building was poor and several of the support beams had rotted through. He stated that the fire department training building had been constructed in 2022 and has been used to simulate house fires. The cars located north of the training building have been donated to the fire department and used for training. Mr. Bartley stated that where the cars are located was previously a rodeo arena when the property was used as a fairground. He stated that the land to the west of the buildings had been used for parking during events. Mac Bartley stated that the four concrete pads located west of the training building were septic tanks used by the fire department to pump test their fire trucks. He stated that the septic tanks would be filled with water and the fire trucks would pump the water from one tank into another. SynTerra asked if the AFFF or Class A Foam that was stored on-site had been used in training events on the property. Mac Bartley consulted with Brandon Wicker, Newberry County's Emergency Services Coordinator, who stated that they had not used the material on the property, and it was currently being stored there until they could properly dispose of the substances.

### **6.2 Interview with Site Manager**

The property was not occupied at the time of site reconnaissance.

### **6.3 Interviews with Occupants**

The subject property was unoccupied at the time of the site reconnaissance.

#### **6.4 Interviews with Local Government Officials**

Jeff Wicker, with the City of Newberry provided SynTerra with fire department records related to the subject property. The fire department documents record a fire at the concession building in 1999 caused by faulty wiring. In 2000, reports for a first aid response and a fire alarm. A response to a brush fire was recorded in 2010. A response to a broken light ballast was recorded in 2014. A transportation incident was recorded in 2021. The reports did not indicate the release of hazardous materials.

SynTerra submitted a FOIA request to the SCDEHC requesting any environmental documents related to the subject property. SCDHEC responded stating that they could not locate any files related to the subject property (**Appendix B**).

### **7.0 NON-SCOPE SERVICES**

Per- and polyfluoroalkyl substances (PFAS) are a group of manufactured chemicals that have been used in industry and consumer products since the 1950s. They have been used in the manufacturing of water-repellent products such as stain-resistant fabrics, in metal plating operations, as firefighting foams, and in other processes, some of which produce discharges to wastewater treatment systems. PFAS substances are considered “emerging contaminants” and are referenced in E1527-21 as “substances about which human understanding is evolving.” However, PFAS substances are not yet considered hazardous under CERCLA 42 U.S.C. § 9601 (14), and therefore, E1527-21 considers PFAS compounds to be a non-scope consideration for Phase I ESAs.

SynTerra reviewed SCDHEC data mapping tools used to look for permitted wastewater treatment systems. This database can be found at: <https://sc-department-of-health-and-environmental-control-gis-sc-dhec.hub.arcgis.com/search?categories=permits%2Cwaterdata>. An online search of SCDHEC non-discharge permits that would be indicative of land application activities, including possible disposal of wastewater treatment plant sludge (which contains PFAS), was performed for the subject property. No evidence was found of non-discharge permits on the subject property. A search of historical aerial photographs provided by ERIS did not find evidence of wastewater treatment plant sludge applications.

During the site reconnaissance approximately thirty 5-gallon containers of firefighting class A foam were observed. Class A foam does not typically contain PFAS. Two 55-gallon drums of light water aqueous film forming foam (AFFF) typically contains some amount of PFAS. The materials were stored on concrete and on soil. Evidence of leaks, stains or releases were not observed with the stored materials.

## 8.0 FINDINGS AND OPINIONS

### 8.1 Findings

- ERIS did not identify the subject property on the lists they reviewed.
- Off-site ERIS identified seven sites on the LUST list within 1 mile of the subject property and one site on the SASPL list within ½ mile of the subject property.
- SynTerra observed two 55-gallon drums of AFFF. AFFF is a substance that likely contains PFAS chemicals.

### 8.2 Opinions

- SCDHEC has closed the regulatory files for 6 of the 7 sites on the LUST list. Based on a review of the topographic map, site observations, and apparent groundwater flow direction, the remaining LUST site and the site on the SASPL list do not represent a REC for the subject property.
- Containers of AFFF are stored on the subject property. According to the County's Emergency Services Coordinator AFFF has not been used on the subject property and is only being stored until the County can property dispose of the AFFF containers. We did not observe leaks or spills from the containers. Based on this information, we do not consider the storage of AFFF containers an REC.

However, based on our experience AFFF was a commonly used in the past and residual PFAS compounds can persist in tanks and fire hoses. Therefore, based on the fire training activities performed on the subject site, we consider the fire training activities and likely presence of AFFF in the firefighting apparatus an REC.

- It is SynTerra's opinion that additional appropriate investigation is warranted to assess the potential for contamination at the property.

## 9.0 CONCLUSIONS

We have conducted a Phase I Environmental Site Assessment in general conformance with the scope and limitations of ASTM Practice E1527-21 of the 2301 Adelaide Street property, the subject property. Any exceptions to, or deletions from, this practice are described in **Section 2.4** of this report. This assessment has revealed the following RECs, CRECs, or significant data gaps in connection with the subject property:

- Containers of AFFF are stored on the subject property. According to the County's Emergency Services Coordinator AFFF has not been used on the subject property and is only being stored until the County can property dispose of the AFFF containers. We did not observe leaks or spills from the containers. Based on this information, we do not consider the storage of AFFF containers an REC.

However, based on our experience AFFF was a commonly used in the past and residual PFAS compounds can persist in tanks and fire hoses. Therefore, based on the fire training activities performed on the subject site, we consider the fire training activities and likely presence of AFFF in the firefighting apparatus an REC.

- It is SynTerra's opinion that additional appropriate investigation is warranted to assess the potential for contamination at the property.

### **10.0 QUALIFICATIONS OF ENVIRONMENTAL PROFESSIONAL**

I declare that, to the best of our professional knowledge and belief, I meet the definition of Environmental Professional as defined in §312.10 of 40 CFR §312 and I have the specific qualifications based on education, training, and experience to assess a property of the nature, history, and setting of the subject property. I have developed and performed all the appropriate inquiries in conformance with the standards and practices set forth in 40 CFR Part 312. The resume for Mr. Hamo is in **Appendix J**.



Evan M. Hamo  
Project Scientist

## 11.0 REFERENCES

40 Code of Federal Regulations Part 312, Standards and Practices for All Appropriate Inquiries; Final Rule.

42 United States Code §9601 *et seq*, Comprehensive Environmental Response, Compensation, and Liability Act of 1980 (CERCLA), as amended by the Superfund Amendments and Reauthorization Act of 1986 (SARA) and Small Business Liability Relief and Brownfields Revitalization Act of 2002 (Brownfields Amendments)

42 United States Code §9601 *et seq*, Resource Conservation and Recovery Act as amended (RCRA).

Flood Insurance Rate Map 45071C0238C, effective September 16, 2011 reviewed on-line at <https://msc.fema.gov>  
National Wetlands Inventory map, reviewed on-line at [www.fws.gov/wetlands/data/mapper.html](http://www.fws.gov/wetlands/data/mapper.html)

*Geological Map of South Carolina*, published by the South Carolina Geological Survey, 2022.

*Newberry East, SC* 7.5-minute topographic map, U.S. Geological Survey, 2020

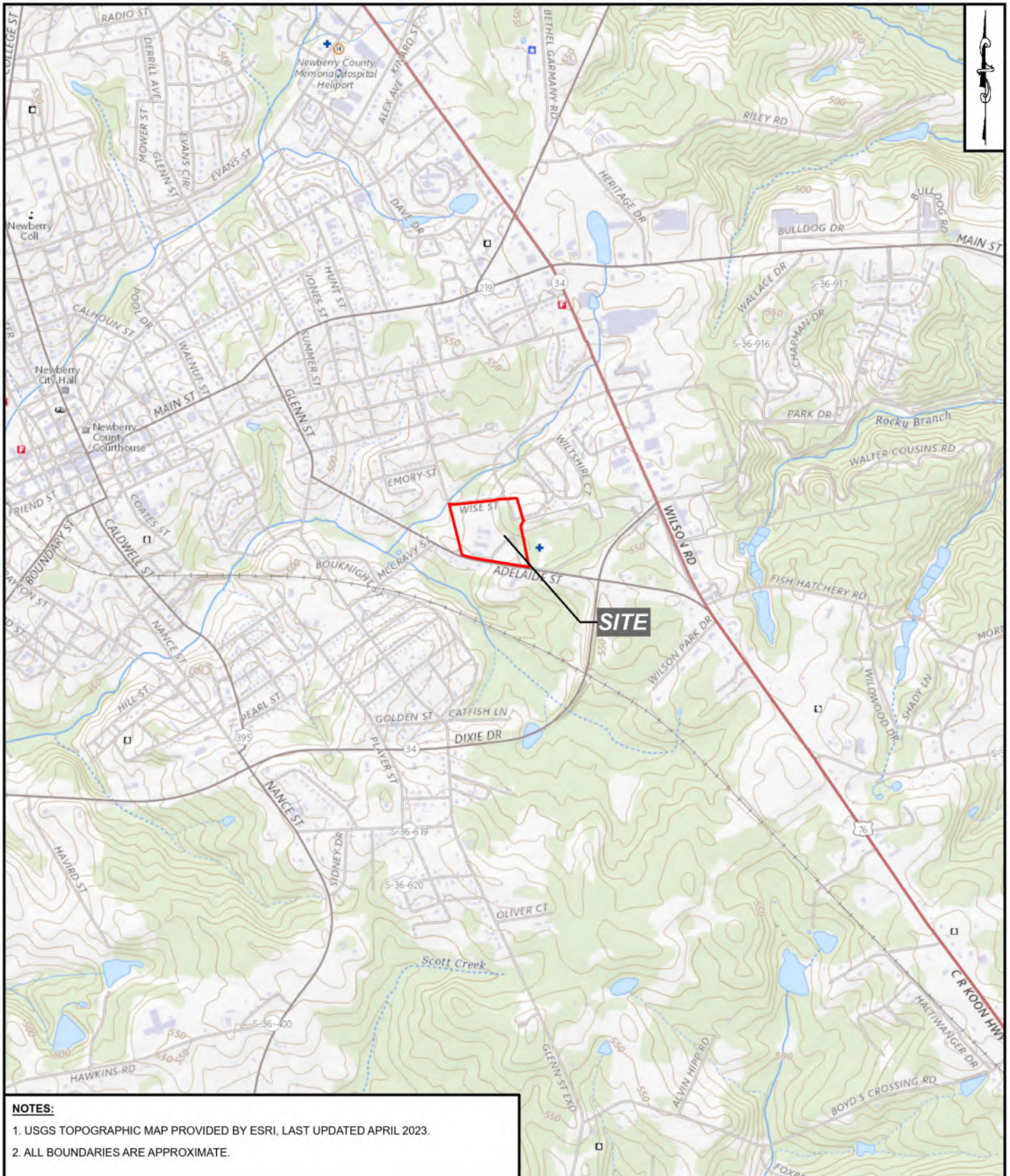
*Soil Survey of Newberry County, South Carolina*, United States Department of Agriculture, Natural Resources Conservation Service, reviewed on-line at <http://websoilsurvey.nrcs.usda.gov>

*Standard Practice for Environmental Site Assessments: Phase I Environmental Site Assessment Process*: ASTM International Designation E1527-21, West Conshohocken, Pennsylvania, November 2021

U.S. Fish and Wildlife Service, National Wetlands Inventory (Wetlands Mapper), viewed on-line at [www.fws.gov/wetlands/data/mapper.html](http://www.fws.gov/wetlands/data/mapper.html)

## FIGURES





**NOTES:**

1. USGS TOPOGRAPHIC MAP PROVIDED BY ESRI, LAST UPDATED APRIL 2023.
2. ALL BOUNDARIES ARE APPROXIMATE.




www.synterracorp.com

**FIGURE 1**  
**SITE TOPOGRAPHIC MAP**  
**2301 ADELAIDE ST**  
**NEWBERRY, SOUTH CAROLINA**

DRAWN BY: E. ORDEMANN  
 REVISED BY: L. FOREMAN  
 CHECKED BY: E. HAMO  
 APPROVED BY: E. HAMO  
 PROJECT MANAGER: E. HAMO

DATE: 04/12/2023  
 DATE: 11/30/2023  
 DATE: 11/30/2023  
 DATE: 11/30/2023





**NOTES:**

- 1. AERIAL IMAGERY PROVIDED BY MAXAR, DATED NOVEMBER 2020.
- 2. ALL BOUNDARIES ARE APPROXIMATE.



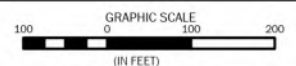
NEWBERRY COUNTY

[www.synterracorp.com](http://www.synterracorp.com)

**FIGURE 2  
SITE LOCATION MAP  
2301 ADELAIDE ST  
NEWBERRY, SOUTH CAROLINA**


DRAWN BY: E. ORDEMANN  
 REVISED BY: L. FOREMAN  
 CHECKED BY: E. HAMO  
 APPROVED BY: E. HAMO  
 PROJECT MANAGER: E. HAMO

DATE: 04/12/2023  
 DATE: 11/30/2023  
 DATE: 11/30/2023  
 DATE: 11/30/2023



## **APPENDIX A**

### **INFORMATION PROVIDED BY USER**





SCIENCE & ENGINEERING CONSULTANTS  
148 RIVER STREET, SUITE 220  
GREENVILLE, SOUTH CAROLINA 29601  
OFFICE: (864) 421-9999  
[WWW.SYNTERRACORP.COM](http://WWW.SYNTERRACORP.COM)

## PHASE I ENVIRONMENTAL SITE ASSESSMENT USER QUESTIONNAIRE

### Introduction:

In order to qualify for one of the Landowner Liability Protections offered by the Small Business Liability Relief and Brownfields Revitalization Act of 2001 (the "Brownfield Amendments"), the user must provide the following information (if available) to the environmental professional. Failure to provide this information could result in a determination that "all appropriate inquiry" is not complete.

### Site Information:

*Name:* 2301 Adelaide Street

*Location:* 2301 Adelaide Street, Newberry, SC

#### 1. Environmental cleanup liens that are filed or recorded against the site (CFR 312.25)

Are you aware of any environmental cleanup liens against the property that are filed or recorded under federal, tribal, state or local law?  yes or  no If yes, please explain.

#### 2. Activity and land use limitations that are in place on the site or that have been filed or recorded in a registry (40 CFR 312.26)

Are you aware of any activity and use limitations, such as engineering controls, land use restrictions or institutional controls that are in place at the site and/or have been filed or recorded in a registry under federal, tribal, state or local law?  yes or  no If yes, please explain.

#### 3. Specialized knowledge or experience of the person seeking to qualify for the Landowner Liability Protections (40 CFR 312.28)

As the user of this Phase I, do you have any specialized knowledge or experience related to the property or nearby properties?  yes or  no If yes, please explain.

Are you involved in the same line of business as the current or former occupants of the property or an adjoining property so that you would have specialized knowledge of the chemicals and processes used by the business?  yes or  no If yes, please explain.




**4. Relationship of the purchase price to the fair market value of the property if it were not contaminated (40 CFR 312.29)**

Does the purchase price being paid for this property reasonably reflect the fair market value of the property?  yes or  no If you concluded that there is a difference, have you considered whether the lower purchase price is because contamination is known or believed to be present at the property?  yes or  no If yes, please explain.

**5. Commonly known or reasonably ascertainable information about the property (40 CFR 312.30)**

Are you aware of commonly known or reasonably ascertainable information about the property that would help the environmental professional to identify conditions indicative of a release or threatened release?  yes or  no For example, as user:

- Do you know the past uses of the property?  yes or  no If yes, please explain.

The property served as a fairgrounds, hosting carnivals and livestock events. The barns have also served as storage for vehicles and equipment. The barns may currently store finished goods from a nearby manufacturer. The site currently serves as an emergency services training ground. As part of the training ground, a controlled burn building is located on the property. City of Newberry fire department reports from 1995 to present are attached. 

- Do you know of specific chemicals that are present or once were present at the property?  
 yes or  no If yes, please explain.

- Do you know of spills or other chemical releases that have taken place at the property?  
 yes or  no If yes, please explain.

- Do you know of any environmental cleanups that have taken place at the property?  
 yes or  no If yes, please explain.

**6. The degree of obviousness of the presence or likely presence of contamination at the property, and the ability to detect the contamination by appropriate investigation (40 CFR 312.31)**

As the user of this Phase I, based on your knowledge and experience related to the property, are there any obvious indicators that point to the presence or likely presence of contamination at the property?

yes or  no If yes, please explain.

7. Do you know of 1) any pending, threatened, or past litigation relevant to hazardous substances or petroleum products in, on, or from the property; 2) any pending, threatened, or past administrative proceedings relevant to hazardous substances or petroleum products in, on or from the property, and 3) any notices from any governmental entity regarding any possible violation of environmental laws or possible liability relating to hazardous substances or petroleum products?  yes or  no If yes, please explain.

8. Do you know if copies of any of the following exist, and if so, can you provide copies to SynTerra?

- Environmental site assessment reports
- Environmental compliance audit reports
- Environmental permits
- Registrations for underground and aboveground storage tanks
- Registration for underground injection systems
- Material safety data sheets
- Community right-to-know plan plans or reports
- Safety plans; preparedness and prevention plans; spill prevention, countermeasure, and control plans
- Reports regarding hydrogeologic conditions on the property or surrounding area
- Notices or other correspondence from any government agency relating to past or current violations of environmental laws with respect to property or relating to environmental liens encumbering the property
- Hazardous waste generator notices or reports
- Geotechnical studies
- Risk assessments
- Recorded activity and use limitations

Jeffrey D.  
Wicker

Digitally signed by Jeffrey D.  
Wicker  
Date: 2023.11.13 09:34:03  
-05'00'

Signed/Date

Jeffrey D. Wicker

Printed Name

**Please Check One:**

- Property Owner
- Former Property Owner
- Potential Buyer of Property
- Real Estate Agent
- Other (please explain): USEPA Brownfields Grant

**A**  Delete  Change  No Activity **NFIRS -1 Basic**

FDID \* **36321** State \* **SC** Incident Date \* **07 23 1999** Station **BS** Incident Number \* **99-0000113** Exposure \* **000**

**B Location\***  Check this box to indicate that the address for this incident is provided on the Wildland Fire Module in Section B "Alternative Location Specification". Use only for Wildland fires. Census Tract  -

Street address **2301**  **ADELAIDE**  **ST**

Intersection Number/Milepost Prefix Street or Highway Street Type Suffix

In front of  **Newberry**  **SC**  **29108**

Rear of Apt./Suite/Room City State Zip Code

Adjacent to

Directions Cross street or directions, as applicable

**C Incident Type \***

**110** Structure fire, Other

Incident Type

**E1 Date & Times** Midnight is 0000

Check boxes if dates are the same as Alarm Date. ALARM always required

Month Day Year Hr Min Sec

Alarm \* **07 23 1999 00:40:00**

ARRIVAL required, unless canceled or did not arrive

Arrival \* **07 23 1999 00:44:00**

CONTROLLED Optional, Except for wildland fires

Controlled

LAST UNIT CLEARED, required except for wildland fires

Last Unit

Cleared **07 23 1999 02:59:00**

**E2 Shift & Alarms** Local Option

**C** **01** **21**

Shift or Alarms District Platoon

**D Aid Given or Received\***

1  Mutual aid received  Their FDID  Their State

2  Automatic aid recv.

3  Mutual aid given

4  Automatic aid given

5  Other aid given  Their Incident Number

N  None

**E3 Special Studies** Local Option

Special Study ID#  Special Study Value

**F Actions Taken \***

**11** Extinguishment by fire

Primary Action Taken (1)

Additional Action Taken (2)

Additional Action Taken (3)

**G1 Resources \***

Check this box and skip this section if an Apparatus or Personnel form is used.

Apparatus Personnel

Suppression **0002** **0013**

EMS

Other **0001**

Check box if resource counts include aid received resources.

**G2 Estimated Dollar Losses & Values**

LOSSES: Required for all fires if known. Optional for non fires. None

Property \$  , **030** ,  **000**

Contents \$  ,  **000** ,  **000**

PRE-INCIDENT VALUE: Optional

Property \$  ,  **075** ,  **000**

Contents \$  ,  **000** ,  **000**

**Completed Modules**

Fire-2

Structure-3

Civil Fire Cas.-4

Fire Serv. Cas.-5

EMS-6

HazMat-7

Wildland Fire-8

Apparatus-9

Personnel-10

Arson-11

**H1\* Casualties**  None

Deaths Injuries

Fire Service

Civilian

**H2 Detector** Required for Confined Fires.

1  Detector alerted occupants

2  Detector did not alert them

U  Unknown

**H3 Hazardous Materials Release**

N  None

1  Natural Gas: slow leak, no evaluation or HazMat actions

2  Propane gas: <21 lb. tank (as in home BBQ grill)

3  Gasoline: vehicle fuel tank or portable container

4  Kerosene: fuel burning equipment or portable storage

5  Diesel fuel/fuel oil: vehicle fuel tank or portable

6  Household solvents: home/office spill, cleanup only

7  Motor oil: from engine or portable container

8  Paint: from paint cans totaling < 55 gallons

0  Other: Special HazMat actions required or spill > 55gal., Please complete the HazMat Form

**I Mixed Use Property**

NN  Not Mixed

10  Assembly use

20  Education use

33  Medical use

40  Residential use

51  Row of stores

53  Enclosed mall

58  Bus. & Residential

59  Office use

60  Industrial use

63  Military use

65  Farm use

00  Other mixed use

**J Property Use\* Structures**

131  Church, place of worship

161  Restaurant or cafeteria

162  Bar/Tavern or nightclub

213  Elementary school or kindergarten

215  High school or junior high

241  College, adult education

311  Care facility for the aged

331  Hospital

341  Clinic, clinic type infirmary

342  Doctor/dentist office

361  Prison or jail, not juvenile

419  1-or 2-family dwelling

429  Multi-family dwelling

439  Rooming/boarding house

449  Commercial hotel or motel

459  Residential, board and care

464  Dormitory/barracks

519  Food and beverage sales

539  Household goods, sales, repairs

579  Motor vehicle/boat sales/repair

571  Gas or service station

599  Business office

615  Electric generating plant

629  Laboratory/science lab

700  Manufacturing plant

819  Livestock/poultry storage (barn)

882  Non-residential parking garage

891  Warehouse

**Outside**

124  Playground or park

655  Crops or orchard

669  Forest (timberland)

807  Outdoor storage area

919  Dump or sanitary landfill

931  Open land or field

936  Vacant lot

938  Graded/care for plot of land

946  Lake, river, stream

951  Railroad right of way

960  Other street

961  Highway/divided highway

962  Residential street/driveway

981  Construction site

984  Industrial plant yard

Lookup and enter a Property Use code only if you have NOT checked a Property Use box:

Property Use **519**

**Food and beverage sales,**

NFIRS-1 Revision 03/11/99

**K1 Person/Entity Involved**  Local Option  Business name (if applicable) **FAIRGROUNDS**  Area Code **803** -  Phone Number **321** -  **2100**

Check This Box if same address as incident location. Then skip the three duplicate address lines.

Mr., Ms., Mrs. First Name  MI  NEWBERRY COUNTY  Suffix

Number  Prefix  Street or Highway  Street Type  Suffix

Post Office Box  Apt./Suite/Room  City

State  Zip Code  -

More people involved? Check this box and attach Supplemental Forms (NFIRS-1S) as necessary

**K2 Owner**  Same as person involved? Then check this box and skip The rest of this section.  Local Option  Business name (if Applicable) **FAIRGROUNDS**  Area Code **803** -  Phone Number **321** -  **2100**

Check this box if same address as incident location. Then skip the three duplicate address lines.

Mr., Ms., Mrs. First Name  MI  NEWBERRY COUNTY  Suffix

Number  Prefix  ADELAIDE  Street or Highway  Street Type  Suffix

Post Office Box  Apt./Suite/Room  City

State  Zip Code  -

SC  29108  -

**L Authorization**

Officer in charge ID  Unknown Staff Member  Signature  Position or rank  Assignment  Month  Day  Year

Check Box if same as Officer in charge.  Member making report ID  APD01  Signature  Meadow, Michael P  Position or rank  FF  Assignment  Month  07  Day  23  Year  1999

**B Property Details**

**B1**  Not Residential  
 Estimated Number of residential living units in building of origin whether or not all units became involved

**B2**  Buildings not involved  
 Number of buildings involved

**B3**  None  
 Acres burned (outside fires)  Less than one acre

**C On-Site Materials**  None or Products  
 Complete if there were any significant amounts of commercial, industrial, energy or agricultural products or materials on the Property, whether or not they became involved

Enter up to three codes. Check one or more boxes for each code entered.

**110** | **Food, Other**  
 On-site material (1)

**120** | **Beverages, Other**  
 On-site material (2)

On-site material (3)

1  Bulk storage or warehousing  
 2  Processing or manufacturing  
 3  Packaged goods for sale  
 4  Repair or service

**D Ignition**

**D1** 74 | Attic: vacant, crawl  
 Area of fire origin \*

**D2** 13 | Electrical arcing  
 Heat source \*

**D3** 16 | Interior ceiling  
 Item first ignited \*  Check Box if fire spread was confined to object of origin

**D4** 64 | Plywood  
 Type of material first ignited Required only if item first ignited code is 00 or <70

**E1 Cause of Ignition**  
 Check box if this is an exposure report. Skip to section G

1  Intentional  
 2  Unintentional  
 3  Failure of equipment or heat source  
 4  Act of nature  
 5  Cause under investigation  
 U  Cause undetermined after investigation

**E3 Human Factors Contributing To Ignition**  
 Check all applicable boxes

1  Asleep  None  
 2  Possibly impaired by alcohol or drugs  
 3  Unattended person  
 4  Possibly mental disabled  
 5  Physically Disabled  
 6  Multiple persons involved

**E2 Factors Contributing To Ignition**

30 | Electrical  None  
 Factor Contributing To Ignition (1)

34 | Unspecified  
 Factor Contributing To Ignition (2)

7  Age was a factor  
 Estimated age of person involved \_\_\_\_\_

1  Male 2  Female

**F1 Equipment Involved In Ignition**  
 None If Equipment was not involved, Skip to Section G

210 | Electrical wiring,  
 Equipment Involved

Brand 00

Model 00

Serial # 00

Year \_\_\_\_\_

**F2 Equipment Power**

10 | Electrical,  
 Equipment Power Source

**F3 Equipment Portability**

1  Portable  
 2  Stationary

Portable equipment normally can be moved by one person, is designed to be use in multiple locations, and requires no tools to install.

**G Fire Suppression Factors**  
 Enter up to three codes.  None

\_\_\_\_\_  
 Fire suppression factor (1)

\_\_\_\_\_  
 Fire suppression factor (2)

\_\_\_\_\_  
 Fire suppression factor (3)

**H1 Mobile Property Involved**

None

1  Not involved in ignition, but burned  
 2  Involved in ignition, but did not burn  
 3  Involved in ignition and burned

**H2 Mobile Property Type & Make**

\_\_\_\_\_  
 Mobile property type

\_\_\_\_\_  
 Mobile property make

**Local Use**

Pre-Fire Plan Available  
 Some of the information presented in this report may be based upon reports from other Agencies

Arson report attached  
 Police report attached  
 Coroner report attached  
 Other reports attached

\_\_\_\_\_  
 Mobile property model

\_\_\_\_\_  
 Year

\_\_\_\_\_  
 License Plate Number

\_\_\_\_\_  
 State

\_\_\_\_\_  
 VIN Number

<b>I1 Structure Type *</b> IF Fire was in enclosed building or a portable/mobile structure complete the rest of this form	<b>I2 Building Status *</b>	<b>I3 Building * Height</b> Count the ROOF as part of the highest story	<b>I4 Main Floor Size*</b> NFIRS-3 Structure Fire
1 <input type="checkbox"/> Enclosed Building 2 <input type="checkbox"/> Portable/mobile structure 3 <input type="checkbox"/> Open structure 4 <input type="checkbox"/> Air supported structure 5 <input type="checkbox"/> Tent 6 <input type="checkbox"/> Open platform (e.g. piers) 7 <input type="checkbox"/> Underground structure (work areas) 8 <input type="checkbox"/> Connective structure (e.g. fences) 0 <input type="checkbox"/> Other type of structure	1 <input type="checkbox"/> Under construction 2 <input type="checkbox"/> Occupied & operating 3 <input type="checkbox"/> Idle, not routinely used 4 <input type="checkbox"/> Under major renovation 5 <input type="checkbox"/> Vacant and secured 6 <input type="checkbox"/> Vacant and unsecured 7 <input type="checkbox"/> Being demolished O <input type="checkbox"/> Other U <input type="checkbox"/> Undetermined	[ 001 ] Total number of stories at or above grade  [     ] Total number of stories below grade	[     ] , [     ] , [     ] Total square feet  OR [     ] , [     ] BY [     ] , [     ] Length in feet                      Width in feet

<b>J1 Fire Origin *</b> [ 002 ] <input type="checkbox"/> Below Grade Story of fire origin	<b>J3 Number of Stories Damaged By Flame</b> Count the ROOF as part of the highest story	<b>K Material Contributing Most To Flame Spread</b> <input type="checkbox"/> Check if no flame spread OR same as material first ignited OR unable to determine      Skip To Section L
<b>J2 Fire Spread *</b> 1 <input type="checkbox"/> Confined to object of origin 2 <input type="checkbox"/> Confined to room of origin 3 <input type="checkbox"/> Confined to floor of origin 4 <input checked="" type="checkbox"/> Confined to building of origin 5 <input type="checkbox"/> Beyond building of origin	[     ] Number of stories w/ minor damage (1 to 24% flame damage) [     ] Number of stories w/ significant damage (25 to 49% flame damage) [     ] Number of stories w/ heavy damage (50 to 74% flame damage) [     ] Number of stories w/ extreme damage (75 to 100% flame damage)	<b>K1</b> [     ] Item contributing most to flame spread  <b>K2</b> [     ] Type of material contributing most of flame spread      Required only if item contributing code is 00 or <70

<b>L1 Presence of Detectors *</b> (In area of the fire) N <input checked="" type="checkbox"/> None Present      Skip to section M 1 <input type="checkbox"/> Present U <input type="checkbox"/> Undetermined	<b>L3 Detector Power Supply</b> 1 <input type="checkbox"/> Battery only 2 <input type="checkbox"/> Hardwire only 3 <input type="checkbox"/> Plug in 4 <input type="checkbox"/> Hardwire with battery 5 <input type="checkbox"/> Plug in with battery 6 <input type="checkbox"/> Mechanical 7 <input type="checkbox"/> Multiple detectors & power supplies 0 <input type="checkbox"/> Other _____ U <input type="checkbox"/> Undetermined	<b>L5 Detector Effectiveness</b> Required if detector operated 1 <input type="checkbox"/> Alerted Occupants, occupants responded 2 <input type="checkbox"/> Occupants failed to respond 3 <input type="checkbox"/> There were no occupants 4 <input type="checkbox"/> Failed to alert occupants U <input type="checkbox"/> Undetermined
<b>L2 Detector Type</b> 1 <input type="checkbox"/> Smoke 2 <input type="checkbox"/> Heat 3 <input type="checkbox"/> Combination smoke - heat 4 <input type="checkbox"/> Sprinkler, water flow detection 5 <input type="checkbox"/> More than 1 type present O <input type="checkbox"/> Other _____ U <input type="checkbox"/> Undetermined	<b>L4 Detector Operation</b> 1 <input type="checkbox"/> Fire too small to activate 2 <input type="checkbox"/> Operated (Complete Section L5) 3 <input type="checkbox"/> Failed to Operate (Complete Section L6) U <input type="checkbox"/> Undetermined	<b>L6 Detector Failure Reason</b> Required if detector failed to operate 1 <input type="checkbox"/> Power failure, shutoff or disconnect 2 <input type="checkbox"/> Improper installation or placement 3 <input type="checkbox"/> Defective 4 <input type="checkbox"/> Lack of maintenance, includes cleaning 5 <input type="checkbox"/> Battery missing or disconnected 6 <input type="checkbox"/> Battery discharged or dead 0 <input type="checkbox"/> Other _____ U <input type="checkbox"/> Undetermined

<b>M1 Presence of Automatic Extinguishment System *</b> N <input checked="" type="checkbox"/> None Present 1 <input type="checkbox"/> Present      Complete rest of Section M	<b>M3 Automatic Extinguishment System Operation</b> Required if fire was within designed range 1 <input type="checkbox"/> Operated & effective (Go to M4) 2 <input type="checkbox"/> Operated & not effective (M4) 3 <input type="checkbox"/> Fire too small to activate 4 <input type="checkbox"/> Failed to operate (Go to M5) 0 <input type="checkbox"/> Other U <input type="checkbox"/> Undetermined	<b>M5 Automatic Extinguishment System Failure Reason</b> Required if system failed 1 <input type="checkbox"/> System shut off 2 <input type="checkbox"/> Not enough agent discharged 3 <input type="checkbox"/> Agent discharged but did not reach fire 4 <input type="checkbox"/> Wrong type of system 5 <input type="checkbox"/> Fire not in area protected 6 <input type="checkbox"/> System components damaged 7 <input type="checkbox"/> Lack of maintenance 8 <input type="checkbox"/> Manual Intervention 0 <input type="checkbox"/> Other _____ U <input type="checkbox"/> Undetermined
<b>M2 Type of Automatic Extinguishment System *</b> Required if fire was within designed range of AES 1 <input type="checkbox"/> Wet pipe sprinkler 2 <input type="checkbox"/> Dry pipe sprinkler 3 <input type="checkbox"/> Other sprinkler system 4 <input type="checkbox"/> Dry chemical system 5 <input type="checkbox"/> Foam system 6 <input type="checkbox"/> Halogen type system 7 <input type="checkbox"/> Carbon dioxide (CO <sub>2</sub> ) system 0 <input type="checkbox"/> Other special hazard system U <input type="checkbox"/> Undetermined	<b>M4 Number of Sprinkler Heads Operating</b> Required if system operated [     ] Number of sprinkler heads operating	NFIRS-3 Revision 01/19/99

<b>36321</b> FDID	<b>SC</b> State	<b>7</b> MM	<b>23</b> DD	<b>1999</b> YYYY	<b>BS</b> Station	<b>99-0000113</b> Incident Number	<b>000</b> Exposure	<b>NFIRS - Involvement User Fields</b>
----------------------	--------------------	----------------	-----------------	---------------------	----------------------	--------------------------------------	------------------------	--

**Involvement**  
Name:  
FAIRGROUNDS

**Involvement**  
Type:

Owner:      Occupant:  
                                X

**Involvement**  
Name:  
FAIRGROUNDS

**Involvement**  
Type:

Owner:      Occupant:  
                                X

**A**          Delete  Change  No Activity **NFIRS -1 Basic**

**B Location\***  Check this box to indicate that the address for this incident is provided on the Wildland Fire Census Tract Module in Section B "Alternative Location Specification". Use only for Wildland fires.

Street address

Intersection  In front of  Rear of  Adjacent to  Directions

Number/Zippost Prefix Street or Highway Street Type Suffix  
Apt./Suite/Room City State Zip Code

Cross street or directions, as applicable

**C Incident Type \***

Incident Type

**E1 Date & Times** Midnight is 0000

Check boxes if dates are the same as Alarm Date.

Month Day Year Hr Min Sec  
ALARM always required  
Alarm \*

**E2 Shift & Alarms**

Local Option

Shift or Alarms District Platoon

**D Aid Given or Received\***

1  Mutual aid received

2  Automatic aid recv.

3  Mutual aid given

4  Automatic aid given

5  Other aid given

N  None

Their FDID Their State  
Their Incident Number

ARRIVAL required, unless canceled or did not arrive

Arrival \*

CONTROLLED Optional, Except for wildland fires

Controlled

LAST UNIT CLEARED, required except for wildland fires

Last Unit

Cleared

**E3 Special Studies**

Local Option

Special Study ID#

Special Study Value

**F Actions Taken \***

Primary Action Taken (1)

Additional Action Taken (2)

Additional Action Taken (3)

**G1 Resources \***

Check this box and skip this section if an Apparatus or Personnel form is used.

Apparatus Personnel

Suppression

EMS

Other

Check box if resource counts include aid received resources.

**G2 Estimated Dollar Losses & Values**

LOSSES: Required for all fires if known. Optional for non fires. None

Property \$

Contents \$

PRE-INCIDENT VALUE: Optional

Property \$

Contents \$

**Completed Modules**

Fire-2  Structure-3  Civil Fire Cas.-4  Fire Serv. Cas.-5  EMS-6  HazMat-7  Wildland Fire-8  Apparatus-9  Personnel-10  Arson-11

**H1\* Casualties**  None

Deaths Injuries

Fire Service

Civilian

**H2 Detector** Required for Confined Fires.

1  Detector alerted occupants

2  Detector did not alert them

U  Unknown

**H3 Hazardous Materials Release**

N  None

1  Natural Gas: slow leak, no evacuation or HazMat actions

2  Propane gas: <21 lb. tank (as in home BBQ grill)

3  Gasoline: vehicle fuel tank or portable container

4  Kerosene: fuel burning equipment or portable storage

5  Diesel fuel/fuel oil: vehicle fuel tank or portable

6  Household solvents: home/office spill, cleanup only

7  Motor oil: from engine or portable container

8  Paint: from paint cans totaling < 55 gallons

0  Other: Special HazMat actions required or spill > 55gal., Please complete the HazMat form

**I Mixed Use Property**

NN  Not Mixed

10  Assembly use

20  Education use

33  Medical use

40  Residential use

51  Row of stores

53  Enclosed mall

58  Bus. & Residential

59  Office use

60  Industrial use

63  Military use

65  Farm use

00  Other mixed use

**J Property Use\* Structures**

131  Church, place of worship

161  Restaurant or cafeteria

162  Bar/Tavern or nightclub

213  Elementary school or kindergarten

215  High school or junior high

241  College, adult education

311  Care facility for the aged

331  Hospital

341  Clinic, clinic type infirmary

342  Doctor/dentist office

361  Prison or jail, not juvenile

419  1-or 2-family dwelling

429  Multi-family dwelling

439  Rooming/boarding house

449  Commercial hotel or motel

459  Residential, board and care

464  Dormitory/barracks

519  Food and beverage sales

539  Household goods, sales, repairs

579  Motor vehicle/boat sales/repair

571  Gas or service station

599  Business office

615  Electric generating plant

629  Laboratory/science lab

700  Manufacturing plant

819  Livestock/poultry storage (barn)

882  Non-residential parking garage

891  Warehouse

**Outside**

124  Playground or park

655  Crops or orchard

669  Forest (timberland)

807  Outdoor storage area

919  Dump or sanitary landfill

931  Open land or field

936  Vacant lot

938  Graded/care for plot of land

946  Lake, river, stream

951  Railroad right of way

960  Other street

961  Highway/divided highway

962  Residential street/driveway

981  Construction site

984  Industrial plant yard

Lookup and enter a Property Use code only if you have NOT checked a Property Use box:

Property Use

NFIRS-1 Revision 03/11/99

**K1 Person/Entity Involved**  Local Option  Business name (if applicable) **NEWBERRY COUNTY FAIRGROUNDS**  Area Code  Phone Number

Check This Box if same address as incident location. Then skip the three duplicate address lines.

Mr., Ms., Mrs. First Name  MI  Last Name  Suffix

Number  Prefix  Street or Highway  Street Type  Suffix

Post Office Box  Apt./Suite/Room  City

State  Zip Code  -

More people involved? Check this box and attach Supplemental Forms (NFIRS-1S) as necessary

**K2 Owner**  Same as person involved? Then check this box and skip The rest of this section.  Local Option  Business name (if Applicable) **NEWBERRY COUNTY**  Area Code  Phone Number

Check this box if same address as incident location. Then skip the three duplicate address lines.

Mr., Ms., Mrs. First Name  MI  Last Name  Suffix

Number  1226  Prefix  COLLEGE  Street or Highway  Street Type  ST  Suffix

Post Office Box  Apt./Suite/Room  City  Newberry

State  SC  Zip Code  29108  -

**L Authorization**

Officer in charge ID  Unknown Staff Member  Signature  Position or rank  Assignment  Month  Day  Year

Check Box if same as Officer in charge.  Member making report ID  Unknown Staff Member  Signature  Position or rank  Assignment  Month  Day  Year

**B Location\***  Check this box to indicate that the address for this incident is provided on the Wildland Fire Census Tract Module in Section B "Alternative Location Specification". Use only for Wildland fires.

Street address 2301 ADELAIDE ST  
 Intersection Number/Milepost Prefix Street or Highway Street Type Suffix  
 In front of  
 Rear of Newberry SC 29108  
 Adjacent to Apt./Suite/Room City State Zip Code  
 Directions Cross street or directions, as applicable

**C Incident Type \***  
 571 Cover assignment, standby, Incident Type

**E1 Date & Times** Midnight is 0000  
 Check boxes if dates are the same as Alarm Date. ALARM always required  
 Alarm \* 10 19 2000 19:13:00  
 ARRIVAL required, unless canceled or did not arrive  
 Arrival \* 10 19 2000 19:16:00  
 CONTROLLED Optional, Except for wildland fires  
 Controlled  
 LAST UNIT CLEARED, required except for wildland fires  
 Last Unit  
 Cleared 10 19 2000 20:57:00

**E2 Shift & Alarms** Local Option  
 B 01 21  
 Shift or Alarms District Platoon

**D Aid Given or Received\***

1  Mutual aid received  
 2  Automatic aid recv.  
 3  Mutual aid given  
 4  Automatic aid given  
 5  Other aid given  
 N  None

Their FDID Their State  
 Their Incident Number

**E3 Special Studies** Local Option  
 Special Study ID# Special Study Value

**F Actions Taken \***

92 Standby  
 Primary Action Taken (1)  
 Additional Action Taken (2)  
 Additional Action Taken (3)

**G1 Resources \***

Check this box and skip this section if an Apparatus or Personnel form is used.

Apparatus Personnel  
 Suppression 0001 0002  
 EMS  
 Other  
 Check box if resource counts include aid received resources.

**G2 Estimated Dollar Losses & Values**

LOSSES: Required for all fires if known. Optional for non fires. None

Property \$ 000,000  
 Contents \$ 000,000  
 PRE-INCIDENT VALUE: Optional  
 Property \$ 000,000  
 Contents \$ 000,000

**Completed Modules**

Fire-2  
 Structure-3  
 Civil Fire Cas.-4  
 Fire Serv. Cas.-5  
 EMS-6  
 HazMat-7  
 Wildland Fire-8  
 Apparatus-9  
 Personnel-10  
 Arson-11

**H1\* Casualties** None  
 Deaths Injuries  
 Fire Service  
 Civilian  
**H2 Detector** Required for Confined Fires.  
 1  Detector alerted occupants  
 2  Detector did not alert them  
 U  Unknown

**H3 Hazardous Materials Release**

N  None  
 1  Natural Gas: slow leak, no evacuation or HazMat actions  
 2  Propane gas: <21 lb. tank (as in home BBQ grill)  
 3  Gasoline: vehicle fuel tank or portable container  
 4  Kerosene: fuel burning equipment or portable storage  
 5  Diesel fuel/fuel oil: vehicle fuel tank or portable  
 6  Household solvents: home/office spill, cleanup only  
 7  Motor oil: from engine or portable container  
 8  Paint: from paint cans totaling < 55 gallons  
 0  Other: Special HazMat actions required or spill > 55gal., Please complete the HazMat form

**I Mixed Use Property**

NN  Not Mixed  
 10  Assembly use  
 20  Education use  
 30  Medical use  
 40  Residential use  
 51  Row of stores  
 53  Enclosed mall  
 58  Bus. & Residential  
 59  Office use  
 60  Industrial use  
 63  Military use  
 65  Farm use  
 00  Other mixed use

**J Property Use\* Structures**

131  Church, place of worship  
 161  Restaurant or cafeteria  
 162  Bar/Tavern or nightclub  
 213  Elementary school or kindergarten  
 215  High school or junior high  
 241  College, adult education  
 311  Care facility for the aged  
 331  Hospital

341  Clinic, clinic type infirmary  
 342  Doctor/dentist office  
 361  Prison or jail, not juvenile  
 419  1-or 2-family dwelling  
 429  Multi-family dwelling  
 439  Rooming/boarding house  
 449  Commercial hotel or motel  
 459  Residential, board and care  
 464  Dormitory/barracks  
 519  Food and beverage sales

539  Household goods, sales, repairs  
 579  Motor vehicle/boat sales/repair  
 571  Gas or service station  
 599  Business office  
 615  Electric generating plant  
 629  Laboratory/science lab  
 700  Manufacturing plant  
 819  Livestock/poultry storage (barn)  
 882  Non-residential parking garage  
 891  Warehouse

Outside  
 124  Playground or park  
 655  Crops or orchard  
 669  Forest (timberland)  
 807  Outdoor storage area  
 919  Dump or sanitary landfill  
 931  Open land or field

936  Vacant lot  
 938  Graded/care for plot of land  
 946  Lake, river, stream  
 951  Railroad right of way  
 960  Other street  
 961  Highway/divided highway  
 962  Residential street/driveway

981  Construction site  
 984  Industrial plant yard

Lookup and enter a Property Use code only if you have NOT checked a Property Use box:  
 Property Use 113  
 Electronic amusement center  
 NFIRS-1 Revision 03/11/99

**K1 Person/Entity Involved**  Local Option  Business name (if applicable) **NEWBERRY FAIRGROUNDS** Area Code  Phone Number  -  -

Check This Box if same address as incident location. Then skip the three duplicate address lines.

Mr., Ms., Mrs. First Name  MI  Last Name  Suffix

Number  Prefix  Street or Highway  Street Type  Suffix

Post Office Box  Apt./Suite/Room  City

State  Zip Code  -

More people involved? Check this box and attach Supplemental Forms (NFIRS-1S) as necessary

**K2 Owner**  Same as person involved? Then check this box and skip The rest of this section.  Local Option  Business name (if Applicable) **NEWBERRY CITY** Area Code  Phone Number  -  -

Check this box if same address as incident location. Then skip the three duplicate address lines.

Mr., Ms., Mrs. First Name  MI  Last Name  Suffix

Number  Prefix  **COLLEGE** Street or Highway  **ST** Street Type  Suffix

Post Office Box  Apt./Suite/Room  **Newberry** City

**SC** State  **29108** Zip Code  -

**L Authorization**

**CPD03** Officer in charge ID  **Mohler, Don B** Signature  **FF** Position or rank  Assignment  **10** Month  **19** Day  **2000** Year

Check Box if same as Officer in charge.   **Unknown Staff Member** Signature  Position or rank  Assignment  Month  Day  Year

36321	SC	MM	DD	YYYY	BS	00-0000172	000
FDID	State	10	19	2000	Station	Incident Number	Exposure

NFIRS - Involvement User Fields
------------------------------------

Involvement Name: NEWBERRY FAIRGROUNDS	Involvement Type:	Owner:	Occupant: X
--	----------------------	--------	----------------

Involvement Name: NEWBERRY CITY	Involvement Type:	Owner: X	Occupant:
---------------------------------------	----------------------	-------------	-----------

**A** MM DD YYYY  
 36321 SC 09 05 2010 20 10-0000332 000  
 FDID \* State \* Incident Date \* Station Incident Number \* Exposure \*  
 Delete  
 Change  
 No Activity  
 NFIRS -1 Basic

**B Location\***  
 Check this box to indicate that the address for this incident is provided on the Wildland Fire Census Tract Module in Section B "Alternative Location Specification". Use only for Wildland fires.  
 Street address  
 Intersection  
 In front of  
 Rear of  
 Adjacent to  
 Directions  
 2301 Adelaide ST  
 Number/Milepost Prefix Street or Highway Street Type Suffix  
 Apt./Suite/Room City State Zip Code  
 Newberry SC 29108  
 Cross street or directions, as applicable

**C Incident Type \***  
 142 Brush or brush-and-grass  
 Incident Type

**D Aid Given or Received\***  
 1  Mutual aid received  
 2  Automatic aid recv.  
 3  Mutual aid given  
 4  Automatic aid given  
 5  Other aid given  
 N  None  
 Their FDID Their State  
 36321 SC  
 Their Incident Number

**E1 Date & Times** Midnight is 0000  
 Check boxes if dates are the same as Alarm Date. ALARM always required  
 Alarm \* 09 05 2010 14:07:00  
 ARRIVAL required, unless canceled or did not arrive  
 Arrival \* 09 05 2010 14:14:00  
 CONTROLLED Optional, except for wildland fires  
 Controlled  
 LAST UNIT CLEARED, required except for wildland fires  
 Last Unit Cleared 09 05 2010 14:38:00

**E2 Shift & Alarms**  
 Local Option  
 A 01 20  
 Shift or Alarms District Platoon

**E3 Special Studies**  
 Local Option  
 Special Study ID# Special Study Value

**F Actions Taken \***  
 11 Extinguishment by fire  
 Primary Action Taken (1)  
 74 Provide apparatus  
 Additional Action Taken (2)  
 76 Provide water  
 Additional Action Taken (3)

**G1 Resources \***  
 Check this box and skip this section if an Apparatus or Personnel form is used.  
 Apparatus Personnel  
 Suppression 0001 0002  
 EMS  
 Other  
 Check box if resource counts include aid received resources.

**G2 Estimated Dollar Losses & Values**  
 LOSSES: Required for all fires if known. Optional for non fires. None  
 Property \$ 000,000   
 Contents \$ 000,000   
 PRE-INCIDENT VALUE: optional  
 Property \$ 000,000   
 Contents \$ 000,000

**Completed Modules**  
 Fire-2  
 Structure-3  
 Civil Fire Cas.-4  
 Fire Serv. Cas.-5  
 EMS-6  
 HazMat-7  
 Wildland Fire-8  
 Apparatus-9  
 Personnel-10  
 Arson-11

**H1\* Casualties**  None  
 Deaths Injuries  
 Fire Service  
 Civilian  
**H2 Detector**  
 Required for Confined Fires.  
 1  Detector alerted occupants  
 2  Detector did not alert them  
 U  Unknown

**H3 Hazardous Materials Release**  
 N  None  
 1  Natural Gas: slow leak, no evacuation or HazMat actions  
 2  Propane gas: <21 lb. tank (as in home BBQ grill)  
 3  Gasoline: vehicle fuel tank or portable container  
 4  Kerosene: fuel burning equipment or portable storage  
 5  Diesel fuel/fuel oil: vehicle fuel tank or portable  
 6  Household solvents: home/office spill, cleanup only  
 7  Motor oil: from engine or portable container  
 8  Paint: from paint cans totaling < 55 gallons  
 0  Other: Special HazMat actions required or spill > 55gal., Please complete the HazMat form

**I Mixed Use Property**  
 NN  Not Mixed  
 10  Assembly use  
 20  Education use  
 30  Medical use  
 40  Residential use  
 51  Row of stores  
 53  Enclosed mall  
 58  Bus. & Residential  
 59  Office use  
 60  Industrial use  
 63  Military use  
 65  Farm use  
 00  Other mixed use

**J Property Use\* Structures**

131 <input type="checkbox"/> Church, place of worship	341 <input type="checkbox"/> Clinic, clinic type infirmary	539 <input type="checkbox"/> Household goods, sales, repairs
161 <input type="checkbox"/> Restaurant or cafeteria	342 <input type="checkbox"/> Doctor/dentist office	579 <input type="checkbox"/> Motor vehicle/boat sales/repair
162 <input type="checkbox"/> Bar/Tavern or nightclub	361 <input type="checkbox"/> Prison or jail, not juvenile	571 <input type="checkbox"/> Gas or service station
213 <input type="checkbox"/> Elementary school or kindergarten	419 <input type="checkbox"/> 1-or 2-family dwelling	599 <input type="checkbox"/> Business office
215 <input type="checkbox"/> High school or junior high	429 <input type="checkbox"/> Multi-family dwelling	615 <input type="checkbox"/> Electric generating plant
241 <input type="checkbox"/> College, adult education	439 <input type="checkbox"/> Rooming/boarding house	629 <input type="checkbox"/> Laboratory/science lab
311 <input type="checkbox"/> Care facility for the aged	449 <input type="checkbox"/> Commercial hotel or motel	700 <input type="checkbox"/> Manufacturing plant
331 <input type="checkbox"/> Hospital	459 <input type="checkbox"/> Residential, board and care	819 <input type="checkbox"/> Livestock/poultry storage (barn)
	464 <input type="checkbox"/> Dormitory/barracks	882 <input type="checkbox"/> Non-residential parking garage
	519 <input type="checkbox"/> Food and beverage sales	891 <input type="checkbox"/> Warehouse
<b>Outside</b>	936 <input type="checkbox"/> Vacant lot	981 <input type="checkbox"/> Construction site
124 <input type="checkbox"/> Playground or park	938 <input type="checkbox"/> Graded/care for plot of land	984 <input type="checkbox"/> Industrial plant yard
655 <input type="checkbox"/> Crops or orchard	946 <input type="checkbox"/> Lake, river, stream	
669 <input type="checkbox"/> Forest (timberland)	951 <input type="checkbox"/> Railroad right of way	Lookup and enter a Property Use code only if you have NOT checked a Property Use box:
807 <input type="checkbox"/> Outdoor storage area	960 <input type="checkbox"/> Other street	Property Use 931
919 <input type="checkbox"/> Dump or sanitary landfill	961 <input type="checkbox"/> Highway/divided highway	Open land or field
931 <input checked="" type="checkbox"/> Open land or field	962 <input type="checkbox"/> Residential street/driveway	NFIRS-1 Revision 03/11/99

**K1 Person/Entity Involved**  Local Option  Business name (if applicable)  Area Code  Phone Number

Check This Box if same address as incident location. Then skip the three duplicate address lines.

Mr., Ms., Mrs. First Name  MI  Last Name  Suffix

Number  Prefix  Street or Highway  Street Type  Suffix

Post Office Box  Apt./Suite/Room  City

State  Zip Code

More people involved? Check this box and attach Supplemental Forms (NFIRS-1S) as necessary

**K2 Owner**  Same as person involved? Then check this box and skip the rest of this section.  Check this box if same address as incident location. Then skip the three duplicate address lines.

Local Option  Business name (if Applicable)  Area Code  Phone Number

Mr., Ms., Mrs. First Name  MI  Last Name  Suffix

Number  Prefix  Street or Highway  Street Type  Suffix

Post Office Box  Apt./Suite/Room  City

State  Zip Code

Newberry County

2301 Adelaide ST

Newberry

SC 29108

**L Authorization**

APD02  Vaughn, Lester K  LT  Assignment  09  05  2010

Officer in charge ID Signature Position or rank Month Day Year

BPD06  Bowers, Benjamin D  ENG  Assignment  09  05  2010

Check Box if same as Officer in charge. Member making report ID Signature Position or rank Month Day Year

36321	SC	MM	DD	YYYY	20	10-0000332	000	NFIRS - Involvement User Fields
FDID	State	9	5	2010	Station	Incident Number	Exposure	

**Involvement**  
**Name:**  
 Newberry County

**Involvement**  
**Type:**

**Owner:**      **Occupant:**  
 X                      X

**B Location\***  Check this box to indicate that the address for this incident is provided on the Wildland Fire Census Tract Module in Section B "Alternative Location Specification". Use only for Wildland fires.

Street address 2301 Adelaide ST  
 Number/Milepost Prefix Street or Highway Street Type Suffix

Intersection  
 In front of  
 Rear of  
 Adjacent to  
 Directions  
 Apt./Suite/Room City State Zip Code  
 Newberry SC 29108  
 Cross street or directions, as applicable

**C Incident Type \***  
 443 Breakdown of light ballast  
 Incident Type

**E1 Date & Times** Midnight is 0000  
 Check boxes if dates are the same as Alarm Date. ALARM always required  
 Alarm \* 06 20 2014 17:30:00  
 Month Day Year Hr Min Sec

**E2 Shift & Alarms** Local Option  
 B 21  
 Shift or Alarms District Platoon

**D Aid Given or Received\***

1  Mutual aid received  
 2  Automatic aid recv.  
 3  Mutual aid given  
 4  Automatic aid given  
 5  Other aid given  
 N  None

Their FDID Their State  
 Their Incident Number

ARRIVAL required, unless canceled or did not arrive  
 Arrival \* 06 20 2014 17:34:00  
 CONTROLLED Optional, Except for wildland fires  
 Controlled  
 LAST UNIT CLEARED, required except for wildland fires  
 Last Unit Cleared 06 20 2014 17:58:00

**E3 Special Studies** Local Option  
 Special Study ID# Special Study Value

**F Actions Taken \***

81 Incident command  
 Primary Action Taken (1)

86 Investigate  
 Additional Action Taken (2)

Additional Action Taken (3)

**G1 Resources \***

Check this box and skip this section if an Apparatus or Personnel form is used.

Apparatus Personnel  
 Suppression 0002 0005  
 EMS  
 Other  
 Check box if resource counts include aid received resources.

**G2 Estimated Dollar Losses & Values**

LOSSES: Required for all fires if known. Optional for non fires. None

Property \$ 000,000   
 Contents \$ 000,050   
 PRE-INCIDENT VALUE: Optional  
 Property \$ 318,000   
 Contents \$ 003,000

**Completed Modules**

Fire-2  
 Structure-3  
 Civil Fire Cas.-4  
 Fire Serv. Cas.-5  
 EMS-6  
 HazMat-7  
 Wildland Fire-8  
 Apparatus-9  
 Personnel-10  
 Arson-11

**H1\* Casualties**  None  
 Deaths Injuries  
 Fire Service  
 Civilian  
**H2 Detector** Required for Confined Fires.  
 1  Detector alerted occupants  
 2  Detector did not alert them  
 U  Unknown

**H3 Hazardous Materials Release**

N  None  
 1  Natural Gas: slow leak, no evacuation or HazMat actions  
 2  Propane gas: <21 lb. tank (as in home BBQ grill)  
 3  Gasoline: vehicle fuel tank or portable container  
 4  Kerosene: fuel burning equipment or portable storage  
 5  Diesel fuel/fuel oil: vehicle fuel tank or portable  
 6  Household solvents: home/office spill, cleanup only  
 7  Motor oil: from engine or portable container  
 8  Paint: from paint cans totaling < 55 gallons  
 0  Other: Special HazMat actions required or spill > 55gal., Please complete the HazMat form

**I Mixed Use Property**

NN  Not Mixed  
 10  Assembly use  
 20  Education use  
 33  Medical use  
 40  Residential use  
 51  Row of stores  
 53  Enclosed mall  
 58  Bus. & Residential  
 59  Office use  
 60  Industrial use  
 63  Military use  
 65  Farm use  
 00  Other mixed use

**J Property Use\* Structures**

131  Church, place of worship  
 161  Restaurant or cafeteria  
 162  Bar/Tavern or nightclub  
 213  Elementary school or kindergarten  
 215  High school or junior high  
 241  College, adult education  
 311  Care facility for the aged  
 331  Hospital

Outside  
 124  Playground or park  
 655  Crops or orchard  
 669  Forest (timberland)  
 807  Outdoor storage area  
 919  Dump or sanitary landfill  
 931  Open land or field

341  Clinic, clinic type infirmary  
 342  Doctor/dentist office  
 361  Prison or jail, not juvenile  
 419  1-or 2-family dwelling  
 429  Multi-family dwelling  
 439  Rooming/boarding house  
 449  Commercial hotel or motel  
 459  Residential, board and care  
 464  Dormitory/barracks  
 519  Food and beverage sales  
 539  Household goods, sales, repairs  
 579  Motor vehicle/boat sales/repair  
 571  Gas or service station  
 599  Business office  
 615  Electric generating plant  
 629  Laboratory/science lab  
 700  Manufacturing plant  
 819  Livestock/poultry storage (barn)  
 882  Non-residential parking garage  
 891  Warehouse  
 936  Vacant lot  
 938  Graded/care for plot of land  
 946  Lake, river, stream  
 951  Railroad right of way  
 960  Other street  
 961  Highway/divided highway  
 962  Residential street/driveway  
 981  Construction site  
 984  Industrial plant yard

Lookup and enter a Property Use code only if you have NOT checked a Property Use box:  
 Property Use 819  
 Livestock, poultry storage  
 NFIRS-i Revision 03/11/99

**K1 Person/Entity Involved**

Local Option  Business name (if applicable) \_\_\_\_\_ Area Code \_\_\_\_\_ Phone Number \_\_\_\_\_

Check This Box if same address as incident location. Then skip the three duplicate address lines.

Mr., Ms., Mrs. First Name \_\_\_\_\_ MI \_\_\_\_\_ Last Name \_\_\_\_\_ Suffix \_\_\_\_\_

Number \_\_\_\_\_ Prefix \_\_\_\_\_ Street or Highway \_\_\_\_\_ Street Type \_\_\_\_\_ Suffix \_\_\_\_\_

Post Office Box \_\_\_\_\_ Apt./Suite/Room \_\_\_\_\_ City \_\_\_\_\_

State \_\_\_\_\_ Zip Code \_\_\_\_\_

More people involved? Check this box and attach Supplemental Forms (NFIRS-1S) as necessary

**K2 Owner**  Same as person involved? Then check this box and skip the rest of this section.

Local Option  Business name (if Applicable) \_\_\_\_\_ Area Code 803 Phone Number 321 - 2100

Check this box if same address as incident location. Then skip the three duplicate address lines.

Mr., Ms., Mrs. First Name Fairgrounds MI \_\_\_\_\_ Last Name Newberry Suffix \_\_\_\_\_

Number 2301 Prefix \_\_\_\_\_ Street or Highway Adelaide Street Type ST Suffix \_\_\_\_\_

Post Office Box \_\_\_\_\_ Apt./Suite/Room \_\_\_\_\_ City Newberry

State SC Zip Code 29108

**L Authorization**

CPD02 Davis, Blake M CAPT \_\_\_\_\_ 06 20 2014  
 Officer in charge ID Signature Position or rank Assignment Month Day Year

Check Box if same as Officer in charge.  CPD02 Davis, Blake M CAPT \_\_\_\_\_ 06 20 2014  
 Member making report ID Signature Position or rank Assignment Month Day Year



**A**    FDID \*     State \*     Incident Date \*       Station     Incident Number \*     Exposure \*      Delete     Change    Insurance and \$Loss

**B Estimated Dollar Loss & Value**

	Pre-Incident Value	Estimated Loss	Insured Amount	Settlement Amount
Buildings	\$318,000.00	\$0.00	\$0.00	\$0.00
Vehicles	\$0.00	\$0.00	\$0.00	\$0.00
Contents	\$3,000.00	\$50.00	\$0.00	\$0.00

**C Insurance Company**

Business name if applicable     Contact Name  
 Street or highway  
 Post office box     City  
 State     Zip Code     Phone Number  
 Agent Name  
 Policy Number     Buildings     Vehicles     Contents

Policy Coverage

**A** MM DD YYYY  Delete NFIRS -1  
 Change Basic  
 No Activity

36321 SC 12 06 2015 BS 15-0000448 000  
 FDID \* State \* Incident Date \* Station Incident Number \* Exposure \*

**B Location\***  Check this box to indicate that the address for this incident is provided on the Wildland Fire Census Tract Module in Section B "Alternative Location Specification". Use only for Wildland fires.

Street address  
 Intersection  
 In front of  
 Rear of  
 Adjacent to  
 Directions

2301 Adelaide ST  
 Newberry SC 29108  
 Number/Milepost Prefix Street or Highway Street Type Suffix  
 Apt./Suite/Room City State Zip Code

Cross street or directions, as applicable

**C Incident Type \***  
 500 Service Call, other  
 Incident Type

**D Aid Given or Received\***

1  Mutual aid received  
 2  Automatic aid recv.  
 3  Mutual aid given  
 4  Automatic aid given  
 5  Other aid given  
 N  None

Their FDID Their State  
 Their Incident Number

**E1 Date & Times** Midnight is 0000

Check boxes if dates are the same as Alarm Date.  
 ALARM always required

Month Day Year Hr Min Sec  
 Alarm \* 12 06 2015 14:07:00

ARRIVAL required, unless canceled or did not arrive  
 Arrival \* 12 06 2015 14:11:00

CONTROLLED Optional, Except for wildland fires  
 Controlled

LAST UNIT CLEARED, required except for wildland fires  
 Last Unit Cleared 12 06 2015 14:21:00

**E2 Shift & Alarms**  
 Local Option  
 B 01 21  
 Shift or Alarms District Platoon

**E3 Special Studies**  
 Local Option  
 Special Study ID# Special Study Value

**F Actions Taken \***

86 Investigate  
 Primary Action Taken (1)

Additional Action Taken (2)  
 Additional Action Taken (3)

**G1 Resources \***

Check this box and skip this section if an Apparatus or Personnel form is used.

Apparatus Personnel  
 Suppression 0001 0002  
 EMS  
 Other

Check box if resource counts include aid received resources.

**G2 Estimated Dollar Losses & Values**

LOSSES: Required for all fires if known. Optional for non fires. None

Property \$ 000,000   
 Contents \$ 000,000   
 PRE-INCIDENT VALUE: Optional  
 Property \$ 000,000   
 Contents \$ 000,000

**Completed Modules**

Fire-2  
 Structure-3  
 Civil Fire Cas.-4  
 Fire Serv. Cas.-5  
 EMS-6  
 HazMat-7  
 Wildland Fire-8  
 Apparatus-9  
 Personnel-10  
 Arson-11

**H1\* Casualties**  None  
 Deaths Injuries  
 Fire Service  
 Civilian

**H2 Detector**  
 Required for Confined Fires.  
 1  Detector alerted occupants  
 2  Detector did not alert them  
 U  Unknown

**H3 Hazardous Materials Release**

N  None

1  Natural Gas: slow leak, no evacuation or HazMat actions  
 2  Propane gas: <21 lb. tank (as in home BBQ grill)  
 3  Gasoline: vehicle fuel tank or portable container  
 4  Kerosene: fuel burning equipment or portable storage  
 5  Diesel fuel/fuel oil: vehicle fuel tank or portable  
 6  Household solvents: home/office spill, cleanup only  
 7  Motor oil: from engine or portable container  
 8  Paint: from paint cans totaling < 55 gallons  
 0  Other: Special HazMat actions required or spill > 55gal., Please complete the HazMat form

**I Mixed Use Property**

NN  Not Mixed  
 10  Assembly use  
 20  Education use  
 30  Medical use  
 40  Residential use  
 51  Row of stores  
 53  Enclosed mall  
 58  Bus. & Residential  
 59  Office use  
 60  Industrial use  
 63  Military use  
 65  Farm use  
 00  Other mixed use

**J Property Use\* Structures**

341  Clinic, clinic type infirmary  
 342  Doctor/dentist office  
 361  Prison or jail, not juvenile  
 419  1-or 2-family dwelling  
 429  Multi-family dwelling  
 439  Rooming/boardng house  
 449  Commercial hotel or motel  
 459  Residential, board and care  
 464  Dormitory/barracks  
 519  Food and beverage sales

539  Household goods, sales, repairs  
 579  Motor vehicle/boat sales/repair  
 571  Gas or service station  
 599  Business office  
 615  Electric generating plant  
 629  Laboratory/science lab  
 700  Manufacturing plant  
 819  Livestock/poultry storage (barn)  
 882  Non-residential parking garage  
 891  Warehouse

**Outside**

124  Playground or park  
 655  Crops or orchard  
 669  Forest (timberland)  
 807  Outdoor storage area  
 919  Dump or sanitary landfill  
 931  Open land or field

936  Vacant lot  
 938  Graded/care for plot of land  
 946  Lake, river, stream  
 951  Railroad right of way  
 960  Other street  
 961  Highway/divided highway  
 962  Residential street/driveway

981  Construction site  
 984  Industrial plant yard

Lookup and enter a Property Use code only if you have NOT checked a Property Use box:  
 Property Use 419  
 1 or 2 family dwelling  
 NFIRS-1 Revision 03/11/99

**K1 Person/Entity Involved**

Local Option  Business name (if applicable) \_\_\_\_\_ Area Code \_\_\_\_\_ Phone Number \_\_\_\_\_

Check This Box if same address as incident location. Then skip the three duplicate address lines.

Mr., Ms., Mrs. First Name \_\_\_\_\_ MI \_\_\_\_\_ Last Name \_\_\_\_\_ Suffix \_\_\_\_\_

Number \_\_\_\_\_ Prefix \_\_\_\_\_ Street or Highway \_\_\_\_\_ Street Type \_\_\_\_\_ Suffix \_\_\_\_\_

Post Office Box \_\_\_\_\_ Apt./Suite/Room \_\_\_\_\_ City \_\_\_\_\_

State \_\_\_\_\_ Zip Code \_\_\_\_\_

More people involved? Check this box and attach Supplemental Forms (NFIRS-1S) as necessary

**K2 Owner**  Same as person involved? Then check this box and skip the rest of this section.

Local Option  Business name (if Applicable) \_\_\_\_\_ Area Code \_\_\_\_\_ Phone Number \_\_\_\_\_

Check this box if same address as incident location. Then skip the three duplicate address lines.

Mr., Ms., Mrs. First Name Jimmy MI \_\_\_\_\_ Last Name Smith Suffix \_\_\_\_\_

Number 2301 Prefix \_\_\_\_\_ Street or Highway Adelaide Street Type ST Suffix \_\_\_\_\_

Post Office Box \_\_\_\_\_ Apt./Suite/Room \_\_\_\_\_ City Newberry

State SC Zip Code 29108

**L Authorization**

<u>APD05</u> Officer in charge ID	<u>Beck, Brian R</u> Signature	<u>SENG</u> Position or rank	_____ Assignment	<u>12</u> Month	<u>06</u> Day	<u>2015</u> Year	
Check Box if same as Officer in charge. <input type="checkbox"/>	<u>BVOL08</u> Member making report ID	<u>Roberts, Gary R</u> Signature	<u>ENG</u> Position or rank	_____ Assignment	<u>12</u> Month	<u>06</u> Day	<u>2015</u> Year

36321  
FDID

SC  
State

MM DD  
12 6  
Incident Date

YYYY  
2015

BS  
Station

15-0000448  
Incident Number

000  
Exposure

NFIRS - Involvement  
User Fields

Involvement  
Name:  
Smith, Jimmy

Involvement  
Type:

Owner:    Occupant:  
X            X

A FDID 36321 State SC Incident Date 03/09/2021 Station 21 Incident Number 21-0000079 Exposure 000 Delete Change No Activity NFIRS -1 Basic

B Location\* Street address 2301 Adelaide ST 29108 Newberry SC

C Incident Type\* 132 Road freight or transport

E1 Date & Times 03/09/2021 18:33:00

E2 Shift & Alarms 01 21

D Aid Given or Received\* 1 Mutual aid received 2 Automatic aid received 3 Mutual aid given 4 Automatic aid given 5 Other aid given N None

E1 Arrival 03/09/2021 18:36:00 E1 Controlled E1 Last Unit 03/09/2021 19:21:00

E3 Special Studies

F Actions Taken\* 86 Investigate 12 Salvage & overhaul

G1 Resources\* 0002 0005

G2 Estimated Dollar Losses & Values Property \$ 001,000 Contents \$ 000,000

Completed Modules Fire-2 Apparatus-9 Personnel-10

H1\* Casualties None H2 Detector 2 Detector did not alert them

H3 Hazardous Materials Release None

I Mixed Use Property Not Mixed

J Property Use\* Structures 131 Church, place of worship 341 Clinic, clinic type infirmary 539 Household goods, sales, repairs

**K1 Person/Entity Involved**

Local Option

Business name (if applicable)

Area Code

Phone Number

 Check This Box if same address as incident location. Then skip the three duplicate address lines.

Mr., Ms., Mrs. First Name

MI

Last Name

Suffix

Number

Prefix Street or Highway

Street Type

Suffix

Post Office Box

Apt./Suite/Room

City

State Zip Code

 More people involved? Check this box and attach Supplemental Forms (NFIRS-1S) as necessary
**K2 Owner**
 Same as person involved? Then check this box and skip The rest of this section.

Local Option

Business name (if Applicable)

803

403

7116

 Check this box if same address as incident location. Then skip the three duplicate address lines.

Mr., Ms., Mrs. First Name

MI

Dickens

Suffix

709  
NumberPrefix Saint Peters Church  
Street or HighwayRD  
Street Type

Suffix

Post Office Box

Apt./Suite/Room

Chapin  
CitySC 29036  
State Zip Code**L Authorization**

APD05

officer in charge ID

Beck, Brian R

Signature

CAPT

Position or rank

Assignment

03

09

2021

Month Day Year

 Check Box if same as Officer in charge. Member making report ID

GIBS02

Gibson, Malik Rashad

Signature

FF

Position or rank

Assignment

03

09

2021

Month Day Year

**B Property Details**

**B1**  Not Residential  
 Estimated Number of residential living units in building of origin whether or not all units became involved

**B2**  Buildings not involved  
 Number of buildings involved

**B3**  None  
 Acres burned (outside fires)  Less than one acre

**C On-Site Materials or Products**  None *Complete if there were any significant amounts of commercial, industrial, energy or agricultural products or materials on the Property, whether or not they became involved*

Enter up to three codes. Check one or more boxes for each code entered.

NNN None  
 On-site material (1)

               
 On-site material (2)

               
 On-site material (3)

1  Bulk storage or warehousing  
 2  Processing or manufacturing  
 3  Packaged goods for sale  
 4  Repair or service

1  Bulk storage or warehousing  
 2  Processing or manufacturing  
 3  Packaged goods for sale  
 4  Repair or service

1  Bulk storage or warehousing  
 2  Processing or manufacturing  
 3  Packaged goods for sale  
 4  Repair or service

**D Ignition**

**D1** 83 Engine area, running  
 Area of fire origin \*

**D2** 11 Spark, ember or flame  
 Heat source \*

**D3** 66 Pipe, duct, conduit,  
 Item first ignited \*  Check Box if fire spread was confined to object of origin

**D4** 41 Plastic  
 Type of material first ignited Required only if item first ignited code is 00 or <70

**E1 Cause of Ignition**

Check box if this is an exposure report. Skip to section G

1  Intentional  
 2  Unintentional  
 3  Failure of equipment or heat source  
 4  Act of nature  
 5  Cause under investigation  
 U  Cause undetermined after investigation

**E3 Human Factors Contributing To Ignition**

Check all applicable boxes

1  Asleep  None  
 2  Possibly impaired by alcohol or drugs  
 3  Unattended person  
 4  Possibly mental disabled  
 5  Physically Disabled  
 6  Multiple persons involved

**E2 Factors Contributing To Ignition**

23 Leak or break  None  
 Factor Contributing To Ignition (1)

               
 Factor Contributing To Ignition (2)

7  Age was a factor  
 Estimated age of person involved       

1  Male 2  Female

**F1 Equipment Involved In Ignition**

None If Equipment was not involved, Skip to Section G

NNN None  
 Equipment Involved

Brand         
 Model         
 Serial #         
 Year       

**F2 Equipment Power**

               
 Equipment Power Source

**F3 Equipment Portability**

1  Portable  
 2  Stationary

Portable equipment normally can be moved by one person, is designed to be use in multiple locations, and requires no tools to install.

**G Fire Suppression Factors**

Enter up to three codes.  None

NNN None  
 Fire suppression factor (1)

               
 Fire suppression factor (2)

               
 Fire suppression factor (3)

**H1 Mobile Property Involved**

None

1  Not involved in ignition, but burned  
 2  Involved in ignition, but did not burn  
 3  Involved in ignition and burned

**H2 Mobile Property Type & Make**

20 Freight road transport  
 Mobile property type

GM GMC (General Motors)  
 Mobile property make

**Local Use**

Pre-Fire Plan Available  
 Some of the information presented in this report may be based upon reports from other Agencies

Arson report attached  
 Police report attached  
 Coroner report attached  
 Other reports attached

c series c5500 2005  
 Mobile property model Year

P803965 SC 1GFG5C1E75F903788  
 License Plate Number State VIN Number

36321  
FDID

SC  
State

MM DD  
3 9  
Incident Date

YYYY  
2021

21  
Station

21-0000079  
Incident Number

000  
Exposure

NFIRS - Involvement  
User Fields

Involvement

Name:  
Dickens, Demetrius

Involvement

Type:  
Driver

Owner:  
X

Occupant:  
X

**A**    FDID  \*    State  \*    Incident Date    \*    Station     Incident Number  \*    Exposure  \*     Delete     Change    **Insurance and \$Loss**

**B Estimated Dollar Loss & Value**

	Pre-Incident Value	Estimated Loss	Insured Amount	Settlement Amount
Buildings	\$0.00	\$0.00	\$0.00	\$0.00
Vehicles	\$1,000.00	\$1,000.00	\$0.00	\$0.00
Contents	\$0.00	\$0.00	\$0.00	\$0.00

**C Insurance Company**

Business name if applicable     Contact Name

Street or highway

Post office box     City

State  Zip Code  -     Phone Number  -  -

Agent Name

Policy Number      Buildings     Vehicles     Contents

Policy Coverage

# **APPENDIX B**

## **INTERVIEW RECORDS**



## Evan Hamo

---

**From:** Evan Hamo  
**Sent:** Tuesday, December 5, 2023 11:35 AM  
**To:** Evan Hamo  
**Subject:** Interview log - Mac Bartley - Adelaide Street

On October 16, 2023 Evan Hamo interviewed Mac Bartley, a representative of Newberry County, the property owner. Mac stated that Newberry was interested in assessing the former fairground and potentially revitalize it into a community area. He stated that the property had been used as a fair grounds for many years. In the years since it has been used by the fire department for training and storage purposes. The pole barn on the southern end of the property was used for fire department training and storage of vehicles. He stated that the southern fair building is currently by a local chemical company to store newly fabricated and empty hazardous waste containers. He stated that the eastern portion of the property had been used as a museum and contained stored farming antiques and equipment used for historical education. He stated that the two fairground buildings were connected to municipal electricity and natural gas. The restroom and concession buildings were connected to municipal electric, sewer and water utilities. The northern fair building were used for displaying animals during fair activities. He stated that portions of the concrete floor had been cut out to accommodate the animals. He also stated that the condition of the building was poor and several of the support beams had rotted through. He stated that the fire department training building had been constructed in 2022. He stated that it has been used to simulate house fires. The cars located north of the training building have been donated to the fire department and used for training. Mr. Bartley stated that where the cars are located was previously a rodeo arena when the property was used as a fairground. He stated that the land to the west of the buildings had been used for parking during events.

Evan Hamo, P.G.\*



148 River Street #220  
Greenville, South Carolina 29601  
Main: 919.858.9898  
Mobile: 919.376.7913  
Email: [ehamo@synterracorp.com](mailto:ehamo@synterracorp.com)  
[www.synterracorp.com](http://www.synterracorp.com)

\* Licensed in NC

Connect with us: [LinkedIn](#) | [Facebook](#) | [Twitter](#)

This email might contain privileged or confidential information. If the email was not intended for you, please:

- (i) Delete the email and any attachments.
- (ii) Destroy any copies that might have been made.
- (iii) Do not use, copy, or distribute the contents in any form.
- (iv) Notify me by return email or by calling 864.421.9999.

No privilege is waived by inadvertent transmission.

## Evan Hamo

---

**From:** Evan Hamo  
**Sent:** Tuesday, December 12, 2023 1:30 PM  
**To:** Evan Hamo  
**Subject:** Interview with Mac Bartley

On this date Evan Hamo interviewed Mac Bartley, with Newberry County. When asked about the four concrete pads located west of the fire training tower, Mac stated that they were septic tanks used to pump test fire trucks. The tanks would be filled with water and the fire trucks would pump water from one tank into another. Evan Hamo inquired about the two 55-gallon drums of AFFF observed on site. Mac Bartley consulted with Brandon Wicker, Newberry County's Emergency Services Coordinator, who stated that the barrels were stored in the building and had not been used for training purposes and had not been used on the property. Mac stated that the materials are planned to be disposed of/removed from the property properly.

Evan Hamo, P.G.\*



148 River Street #220  
Greenville, South Carolina 29601  
Main: 919.858.9898  
Mobile: 919.376.7913  
Email: [ehamo@synterracorp.com](mailto:ehamo@synterracorp.com)  
[www.synterracorp.com](http://www.synterracorp.com)

\* Licensed in NC

Connect with us: [LinkedIn](#) | [Facebook](#) | [Twitter](#)

This email might contain privileged or confidential information. If the email was not intended for you, please:

- (i) Delete the email and any attachments.
  - (ii) Destroy any copies that might have been made.
  - (iii) Do not use, copy, or distribute the contents in any form.
  - (iv) Notify me by return email or by calling 864.421.9999.
- No privilege is waived by inadvertent transmission.

## Evan Hamo

---

**From:** Blake, Herb S. <BlakeHS@dhec.sc.gov>  
**Sent:** Wednesday, November 8, 2023 12:50 PM  
**To:** Evan Hamo  
**Subject:** FOI Request #880236

**EXTERNAL: This Message originated outside your organization.**

---

Re: Freedom of Information Request #880236  
2301 Adelaide Street, Newberry County

Dear Mr. Hamo:

This is to advise you that the Freedom of Information Office could not locate any files on the referenced subject, company individual, and/or address as submitted.

If you feel that the information you requested may be found under another name or description, please submit the additional information by fax (803) 898 – 3816 or by email to [foi@dhec.sc.gov](mailto:foi@dhec.sc.gov) referencing the above Request Number.

This request is now closed.

kindest Regards,

**Herb Blake**

FOI Coordinator

Freedom of Information Office

**S.C. Dept. of Health & Environmental Control**

Office: (803) 898-3882

Direct: (803) 898-3880

Fax: (803) 898-3816

Connect: [www.scdhec.gov](http://www.scdhec.gov) [Facebook](#) [Twitter](#)



PRIVACY NOTICE: The information contained in this message and all attachments transmitted with it may contain legally privileged and/or confidential information intended solely for the use of the individual or entity to whom it is addressed. Access to this information by any other individual is unauthorized and may be unlawful. If the reader of this message is not the intended recipient, you are hereby notified that any reading, dissemination, distribution, copying, or other use of this message or its attachments is strictly prohibited. If you have received this message in error, please notify the sender immediately and delete the information without retaining any copies. Thank you.

# **APPENDIX C**

## **SITE PHOTOGRAPHS**





# PHOTOGRAPHIC LOG

**Client Name:**

City of Newberry

**Site Location:**

2301 Adelaide Street, Newberry, SC

**Project No.**

00.5633.13

**Photo No.**

1

**Date:**

10/16/23

**Direction of Photo:**

Southeast

**Description:**

The pole barn on the southern end of the subject property



**Photo No.**

2

**Date:**

10/16/23

**Direction of Photo:**

Northeast

**Description:**

The southern fair building





# PHOTOGRAPHIC LOG

**Client Name:**

City of Newberry

**Site Location:**

2301 Adelaide Street, Newberry, SC

**Project No.**

00.5633.13

**Photo No.**

3

**Date:**

10/16/23

**Direction of Photo:**

South

**Description:**

Northern fair building



**Photo No.**

4

**Date:**

10/16/23

**Direction of Photo:**

Southwest

**Description:**

Concession building




# PHOTOGRAPHIC LOG

<b>Client Name:</b> City of Newberry		<b>Site Location:</b> 2301 Adelaide Street, Newberry, SC	<b>Project No.</b> 00.5633.13
<b>Photo No.</b> 5	<b>Date:</b> 10/16/23		
<b>Direction of Photo:</b> Southwest			
<b>Description:</b> View of the restroom building			

<b>Photo No.</b> 6	<b>Date:</b> 10/16/23		
<b>Direction of Photo:</b> Southwest			
<b>Description:</b> Decommissioned emergency sirens stored on the northern exterior of the northern fair building			

# PHOTOGRAPHIC LOG

<b>Client Name:</b> City of Newberry		<b>Site Location:</b> 2301 Adelaide Street, Newberry, SC	<b>Project No.</b> 00.5633.13
<b>Photo No.</b> 7	<b>Date:</b> 10/16/23		
<b>Direction of Photo:</b> North			
<b>Description:</b> Fire department modular training building			

<b>Photo No.</b> 8	<b>Date:</b> 10/16/23	
<b>Direction of Photo:</b> West		
<b>Description:</b> Car port containing SCDHEC trailers		

# PHOTOGRAPHIC LOG

<b>Client Name:</b> City of Newberry	<b>Site Location:</b> 2301 Adelaide Street, Newberry, SC	<b>Project No.</b> 00.5633.13
---	---	----------------------------------

<b>Photo No.</b> 9	<b>Date:</b> 10/16/23
<b>Direction of Photo:</b>  Northwest	

**Description:**  
Car training area



<b>Photo No.</b> 10	<b>Date:</b> 10/16/23
<b>Direction of Photo:</b>  North	

**Description:**  
Empty 500-gallon propane tank that has been used for training





# PHOTOGRAPHIC LOG

<b>Client Name:</b> City of Newberry		<b>Site Location:</b> 2301 Adelaide Street, Newberry, SC	<b>Project No.</b> 00.5633.13
<b>Photo No.</b> 11	<b>Date:</b> 10/16/23		
<b>Direction of Photo:</b> Northwest			
<b>Description:</b> Vacant land on the western side of the subject property used for event parking			

<b>Photo No.</b> 12	<b>Date:</b> 10/16/23		
<b>Direction of Photo:</b> Southwest			
<b>Description:</b> View of a pole-mounted transformer west of the southern fair building			

# PHOTOGRAPHIC LOG

<b>Client Name:</b> City of Newberry	<b>Site Location:</b> 2301 Adelaide Street, Newberry, SC	<b>Project No.:</b> 00.5633.13
---	---	-----------------------------------

<b>Photo No.:</b> 13	<b>Date:</b> 10/16/23
-------------------------	--------------------------

**Direction of Photo:**  
  
Interior

**Description:**  
  
Interior of the pole barn training room



<b>Photo No.:</b> 14	<b>Date:</b> 10/16/23
-------------------------	--------------------------

**Direction of Photo:**  
  
Interior

**Description:**  
  
Stored equipment underneath the pole barn



# PHOTOGRAPHIC LOG

<b>Client Name:</b> City of Newberry	<b>Site Location:</b> 2301 Adelaide Street, Newberry, SC	<b>Project No.</b> 00.5633.13
---	---	----------------------------------

<b>Photo No.</b> 15	<b>Date:</b> 10/16/23
------------------------	--------------------------

**Direction of Photo:**  
  
Interior

**Description:**  
  
Interior of the southern fair building




<b>Photo No.</b> 16	<b>Date:</b> 10/16/23
------------------------	--------------------------

**Direction of Photo:**  
  
North

**Description:**  
  
Newly fabricated empty chemical storage containers stored inside the building



# PHOTOGRAPHIC LOG

<b>Client Name:</b> City of Newberry		<b>Site Location:</b> 2301 Adelaide Street, Newberry, SC	<b>Project No.</b> 00.5633.13
<b>Photo No.</b> 17	<b>Date:</b> 10/16/23		
<b>Direction of Photo:</b> Interior			
<b>Description:</b> Drop-down natural gas heater			

<b>Photo No.</b> 18	<b>Date:</b> 10/16/23	
<b>Direction of Photo:</b> Interior		
<b>Description:</b> Museum located on the eastern side of the southern farm building		

# PHOTOGRAPHIC LOG

<b>Client Name:</b> City of Newberry	<b>Site Location:</b> 2301 Adelaide Street, Newberry, SC	<b>Project No.</b> 00.5633.13
---	---	----------------------------------

<b>Photo No.</b> 19	<b>Date:</b> 10/16/23
<b>Direction of Photo:</b>  Interior	



<b>Description:</b>  Interior of the concession building
--

<b>Photo No.</b> 20	<b>Date:</b> 10/16/23
<b>Direction of Photo:</b>  Interior	



<b>Description:</b>  View of the cutout in the floor for utility routing
--

# PHOTOGRAPHIC LOG

<b>Client Name:</b> City of Newberry	<b>Site Location:</b> 2301 Adelaide Street, Newberry, SC	<b>Project No.:</b> 00.5633.13
---	---	-----------------------------------

<b>Photo No.</b> 21	<b>Date:</b> 10/16/23
------------------------	--------------------------

**Direction of Photo:**  
Interior

**Description:**  
View of the showers inside the restroom building



<b>Photo No.</b> 22	<b>Date:</b> 10/16/23
------------------------	--------------------------

**Direction of Photo:**  
Interior

**Description:**  
View of the drop-down electrical heater inside the restroom building



# PHOTOGRAPHIC LOG

<b>Client Name:</b> City of Newberry	<b>Site Location:</b> 2301 Adelaide Street, Newberry, SC	<b>Project No.</b> 00.5633.13
---	---	----------------------------------

<b>Photo No.</b> 23	<b>Date:</b> 10/16/23
------------------------	--------------------------

**Direction of Photo:**  
Interior

**Description:**  
Interior of the northern farm building



<b>Photo No.</b> 24	<b>Date:</b> 10/16/23
------------------------	--------------------------

**Direction of Photo:**  
Interior

**Description:**  
Lawn care equipment stored on the eastern side of the building



# PHOTOGRAPHIC LOG

<b>Client Name:</b> City of Newberry	<b>Site Location:</b> 2301 Adelaide Street, Newberry, SC	<b>Project No.</b> 00.5633.13
---	---	----------------------------------

<b>Photo No.</b> 25	<b>Date:</b> 10/16/23
------------------------	--------------------------

**Direction of Photo:**  
Interior

**Description:**  
Two 55-gallon drums of Light water aqueous film forming foam



<b>Photo No.</b> 26	<b>Date:</b> 10/16/23
------------------------	--------------------------

**Direction of Photo:**  
Interior

**Description:**  
Water pump (right) stored inside wooden crate



# PHOTOGRAPHIC LOG

<b>Client Name:</b> City of Newberry	<b>Site Location:</b> 2301 Adelaide Street, Newberry, SC	<b>Project No.</b> 00.5633.13
---	---	----------------------------------

<b>Photo No.</b> 27	<b>Date:</b> 10/16/23
------------------------	--------------------------

**Direction of Photo:**  
Interior

**Description:**  
Various containers of paint and a SCBA air tank compressor (top left)



<b>Photo No.</b> 28	<b>Date:</b> 10/16/23
------------------------	--------------------------

**Direction of Photo:**  
Southwest

**Description:**  
30, 5-gallon containers of Class A firefighting foam



# PHOTOGRAPHIC LOG

<b>Client Name:</b> City of Newberry	<b>Site Location:</b> 2301 Adelaide Street, Newberry, SC	<b>Project No.:</b> 00.5633.13
---	---	-----------------------------------

<b>Photo No.:</b> 29	<b>Date:</b> 10/16/23
-------------------------	--------------------------

**Direction of Photo:**  
  
Interior

**Description:**  
  
Additional miscellaneous materials stored for the fire department



<b>Photo No.:</b> 30	<b>Date:</b> 10/16/23
-------------------------	--------------------------


**Direction of Photo:**  
  
Interior

**Description:**  
  
Interior of the fire department training building





# PHOTOGRAPHIC LOG

<b>Client Name:</b> City of Newberry		<b>Site Location:</b> 2301 Adelaide Street, Newberry, SC	<b>Project No.:</b> 00.5633.13
<b>Photo No.:</b> 31	<b>Date:</b> 10/16/23		
<b>Direction of Photo:</b> West			
<b>Description:</b> Interior of the fire department training building			

<b>Photo No.:</b> 32	<b>Date:</b> 10/16/23	
<b>Direction of Photo:</b> North		
<b>Description:</b> View of the wooded land adjoining the subject property to the north, beyond which are residences		



# PHOTOGRAPHIC LOG

<b>Client Name:</b> City of Newberry	<b>Site Location:</b> 2301 Adelaide Street, Newberry, SC	<b>Project No.:</b> 00.5633.13
---	---	-----------------------------------

<b>Photo No.:</b> 33	<b>Date:</b> 10/16/23
-------------------------	--------------------------

**Direction of Photo:**  
Southwest

**Description:**  
View of the former automotive raceway bleachers adjoining the subject property to the east



<b>Photo No.:</b> 34	<b>Date:</b> 10/16/23
-------------------------	--------------------------

**Direction of Photo:**  
South

**Description:**  
Adelaide Street, across which is Prosperity Metal Recycling Yard and undeveloped wooded land





# PHOTOGRAPHIC LOG

**Client Name:**

City of Newberry

**Site Location:**

2301 Adelaide Street, Newberry, SC

**Project No.**

00.5633.13

**Photo No.**  
35

**Date:**  
10/16/23

**Direction of Photo:**

West

**Description:**

A single-family residence, cell tower, and retention pond that adjoins the subject property to the west



## **APPENDIX D**

## **FIELD NOTES**



DATE: 10/16/2023	JOB NO. CC. 563313	PROJECT NAME: 2301 Adelaide Street
LOCATION: 2301 Adelaide Street, Newberry, SC	PRESENT AT SITE: Evan Hama, Mac Bartley	TEMPERATURE & TIME: 70° @ 10:00 AM
WEATHER: Clear & mild	DEPARTURE TIME: 8:00 AM	SITE DEPARTURE TIME: 12:45 PM
ARRIVAL TIME: 10:00 AM	END TIME: PM	AM PM

**THE FOLLOWING WAS NOTED:**

- Met Mac Bartley on-site.
- former site used as fairgrounds. Newberry only interested in fairgrounds portion of the site.
  - pole barn to the south used for fire department training purposes. Storing fire dep. trailers + equipment.
  - west side of the field was used for parking at fairgrounds. 2 main fair buildings constructed by 1935-1937.
  - southern farm building used for storage + museum. Chemical company stored new + empty chemical containers, no chemicals stored in building. NG drop down heaters. farm museum on eastern side of building. antique farm equipments small office.
  - concessions building - stoves, sinks, refrigerators - windows for serving. utilities retrofit into floor. exterior bathroom. water heater.
  - Restroom building - 2 bathrooms - electric heaters floor drains shower middle closet - firehose express dryer. water heater.
  - Northern fair building - wood framing in bad condition - roof sagging. used for farm animals for county fair - soil exposed through concrete. currently used for storage. - Lawn care equipment

COPIES TO \_\_\_\_\_

Page 1 of 2

**FIELD REPORT**

SIGNED \_\_\_\_\_

THE FOLLOWING WAS NOTED:

DATE 10/16/2023


- empty barrels.
    - 2x Light water film forming foam 55 gal.
  - fire fighting equipment in far side west building.
  - trailer, large pump-water.
  - SCBA air-filler, compressor.
  - ice melt bags.
  - oil & Dr: absorbent
  - paint / adhesives
  - 30x 5-gal buckets of Crestar Class A preforming foam.
- fire training building north of farm building
- shipping containers - modular.
- empty equipment shed.
- area north - used cars used for training, formerly a rodeo arena.
  - carpet contains SCITEC trailers.
  - wooded area North East - used to be a track - speedway. formerly a large track and then made smaller - race cars. no fuel station - bring your own.
  - Mac Bartley used to race there.
- Small indoor pistol club to the northeast.
- recycling center further northeast
  - Fire department to the east.

COPIES TO

Page 2 of 2

FIELD REPORT

SIGNED



# APPENDIX E

## FIRE INSURANCE MAPS





—  
FIRE  
INSURANCE  
MAPS

**Project Property:** 2301 Adelaide Street  
2301 Adelaide Street  
Newberry SC 29108

**Project No:** 00.5633.13

**Requested By:** SynTerra Corporation

**Order No:** 23101000813

**Date Completed:** October 11, 2023

---

**Please note that no information was found for your site or adjacent properties.**

## **APPENDIX F**

### **AERIAL PHOTOGRAPHS**





# HISTORICAL AERIALS

**Project Property:** 2301 Adelaide Street  
2301 Adelaide Street  
Newberry SC 29108

**Project No:** 00.5633.13

**Requested By:** SynTerra Corporation

**Order No:** 23101000813

**Date Completed:** October 11, 2023

Aerial Maps included in this report are produced by the sources listed above and are to be used for research purposes including a phase I report. Maps are not to be resold as commercial property. ERIS provides no warranty of accuracy or liability. The information contained in this report has been produced using aerial photos listed in above sources by ERIS Information Inc. (in the US) and ERIS Information Limited Partnership (in Canada), both doing business as 'ERIS'. The maps contained in this report do not purport to be and do not constitute a guarantee of the accuracy of the information contained herein. Although ERIS has endeavored to present information that is accurate, ERIS disclaims, any and all liability for any errors, omissions, or inaccuracies in such information and data, whether attributable to inadvertence, negligence or otherwise, and for any consequences arising therefrom. Liability on the part of ERIS is limited to the monetary value paid for this report.

## **Environmental Risk Information Services**

*A division of Glacier Media Inc.*

1.866.517.5204 | [info@erisinfo.com](mailto:info@erisinfo.com) | [erisinfo.com](http://erisinfo.com)

<b>Date</b>	<b>Source</b>	<b>Scale</b>	<b>Comments</b>
2021	United States Department of Agriculture	1" = 500'	
2020	MAXAR TECHNOLOGIES	1" = 500'	
2019	United States Department of Agriculture	1" = 500'	
2017	United States Department of Agriculture	1" = 500'	
2015	United States Department of Agriculture	1" = 500'	
2013	United States Department of Agriculture	1" = 500'	
2011	United States Department of Agriculture	1" = 500'	
2006	United States Department of Agriculture	1" = 500'	
2005	United States Department of Agriculture	1" = 500'	
2000	United States Geological Survey	1" = 500'	
1994	United States Geological Survey	1" = 500'	
1984	United States Geological Survey	1" = 500'	
1981	United States Department of Agriculture	1" = 500'	
1970	Agricultural Stabilization & Conserv. Service	1" = 500'	
1961	United States Air Force	1" = 500'	
1951	Army Mapping Service	1" = 500'	
1941	Agricultural Stabilization & Conserv. Service	1" = 500'	

**Environmental Risk Information Services**

*A division of Glacier Media Inc.*

1.866.517.5204 | [info@erisinfo.com](mailto:info@erisinfo.com) | [erisinfo.com](http://erisinfo.com)

500  
Feet

Subject Property

Year: 2021  
Source: USDA  
Scale: 1" = 500'  
Comment:

Address: 2301 Adelaide Street, Newberry, SC  
Approx Center: -81.59650024,34.27160303

Order No: 23101000813



500  
Feet

Subject Property

Year: 2020  
Source: MAXAR  
Scale: 1" = 500'  
Comment:

Address: 2301 Adelaide Street, Newberry, SC  
Approx Center: -81.59650024,34.27160303

Order No: 23101000813



500  
Feet

Subject Property

Year: 2019  
Source: USDA  
Scale: 1" = 500'  
Comment:

Address: 2301 Adelaide Street, Newberry, SC  
Approx Center: -81.59650024,34.27160303

Order No: 23101000813



500  
Feet

Subject Property

Year: 2017  
Source: USDA  
Scale: 1" = 500'  
Comment:

Address: 2301 Adelaide Street, Newberry, SC  
Approx Center: -81.59650024,34.27160303

Order No: 23101000813



500  
Feet

Subject Property

Year: 2015  
Source: USDA  
Scale: 1" = 500'  
Comment:

Address: 2301 Adelaide Street, Newberry, SC  
Approx Center: -81.59650024,34.27160303

Order No: 23101000813



500  
Feet

Subject Property

Year: 2013  
Source: USDA  
Scale: 1" = 500'  
Comment:

Address: 2301 Adelaide Street, Newberry, SC  
Approx Center: -81.59650024,34.27160303

Order No: 23101000813



500  
Feet

Subject Property

Year: 2011  
Source: USDA  
Scale: 1" = 500'  
Comment:

Address: 2301 Adelaide Street, Newberry, SC  
Approx Center: -81.59650024,34.27160303

Order No: 23101000813



500  
Feet

Subject Property

Year: 2006  
Source: USDA  
Scale: 1" = 500'  
Comment:

Address: 2301 Adelaide Street, Newberry, SC  
Approx Center: -81.59650024,34.27160303

Order No: 23101000813



500  
Feet

Subject Property

Year: 2005  
Source: USDA  
Scale: 1" = 500'  
Comment:

Address: 2301 Adelaide Street, Newberry, SC  
Approx Center: -81.59650024,34.27160303

Order No: 23101000813



500  
Feet

Subject Property

Year: 2000  
Source: USGS  
Scale: 1" = 500'  
Comment:

Address: 2301 Adelaide Street, Newberry, SC  
Approx Center: -81.59650024,34.27160303

Order No: 23101000813



500  
Feet

Subject Property

Year: 1994  
Source: USGS  
Scale: 1" = 500'  
Comment:

Address: 2301 Adelaide Street, Newberry, SC  
Approx Center: -81.59650024,34.27160303

Order No: 23101000813



500  
Feet

Subject Property



Year: 1984  
Source: USGS  
Scale: 1" = 500'  
Comment:

Address: 2301 Adelaide Street, Newberry, SC  
Approx Center: -81.59650024,34.27160303

Order No: 23101000813



500  
Feet

Subject Property

Year: 1981  
Source: USDA  
Scale: 1" = 500'  
Comment:

Address: 2301 Adelaide Street, Newberry, SC  
Approx Center: -81.59650024,34.27160303

Order No: 23101000813



500  
Feet

Subject Property

Year: 1970  
Source: ASCS  
Scale: 1" = 500'  
Comment:

Address: 2301 Adelaide Street, Newberry, SC  
Approx Center: -81.59650024,34.27160303

Order No: 23101000813



500  
Feet

Subject Property

Year: 1961  
Source: USAF  
Scale: 1" = 500'  
Comment:

Address: 2301 Adelaide Street, Newberry, SC  
Approx Center: -81.59650024,34.27160303

Order No: 23101000813



500  
Feet

Subject Property

Year: 1951  
Source: AMS  
Scale: 1" = 500'  
Comment:

Address: 2301 Adelaide Street, Newberry, SC  
Approx Center: -81.59650024,34.27160303

Order No: 23101000813



500  
Feet

Subject Property



Year: 1941  
Source: ASCS  
Scale: 1" = 500'  
Comment:

Address: 2301 Adelaide Street, Newberry, SC  
Approx Center: -81.59650024,34.27160303

Order No: 23101000813



# **APPENDIX G**

## **TOPOGRAPHIC MAPS**





---

# TOPOGRAPHIC MAPS

**Project Property:** 2301 Adelaide Street  
2301 Adelaide Street  
Newberry SC 29108

**Project No:** 00.5633.13

**Requested By:** SynTerra Corporation

**Order No:** 23101000813

**Date Completed:** October 11, 2023

We have searched USGS collections of current topographic maps and historical topographic maps for the project property. Below is a list of maps found for the project property and adjacent area. Maps are from 7.5 and 15 minute topographic map series, if available.

Year	Map Series
2020	7.5
2017	7.5
2014	7.5
1968	7.5

**Topographic Map Symbolology for the maps may be available in the following documents:**

*Pre-1947*

[Page 223 of 1918 Topographic Instructions](#)

[Page 130 of 1928 Topographic Instructions](#)

*1947-2009*

[Topographic Map Symbols](#)

*2009-present*

[US Topo Map Symbols](#)

Topographic Maps included in this report are produced by the USGS and are to be used for research purposes including a phase I report. Maps are not to be resold as commercial property.

No warranty of Accuracy or Liability for ERIS: The information contained in this report has been produced by ERIS Information Inc.(in the US) and ERIS Information Limited Partnership (in Canada), both doing business as 'ERIS', using Topographic Maps produced by the USGS.

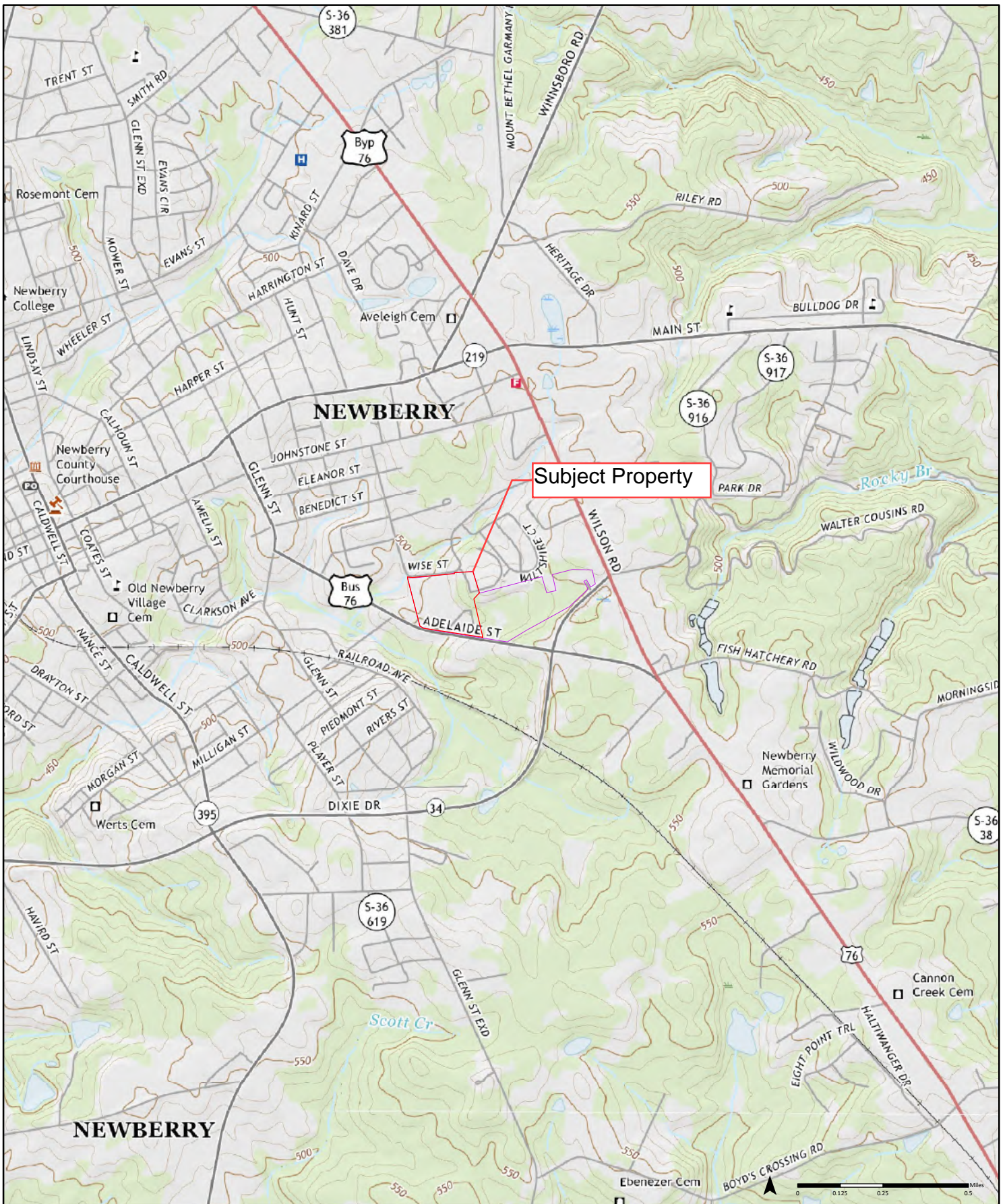
This maps contained herein does not purport to be and does not constitute a guarantee of the accuracy of the information contained herein. Although ERIS has endeavored to present you with information that is accurate, ERIS disclaims, any and all liability for any errors, omissions, or inaccuracies in such information and data, whether attributable to inadvertence, negligence or otherwise, and for any consequences arising therefrom. Liability on the part of ERIS is limited to the monetary value paid for this report.

---

**Environmental Risk Information Services**

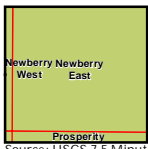
*A division of Glacier Media Inc.*

1.866.517.5204 | [info@erisinfo.com](mailto:info@erisinfo.com) | [erisinfo.com](http://erisinfo.com)



2020

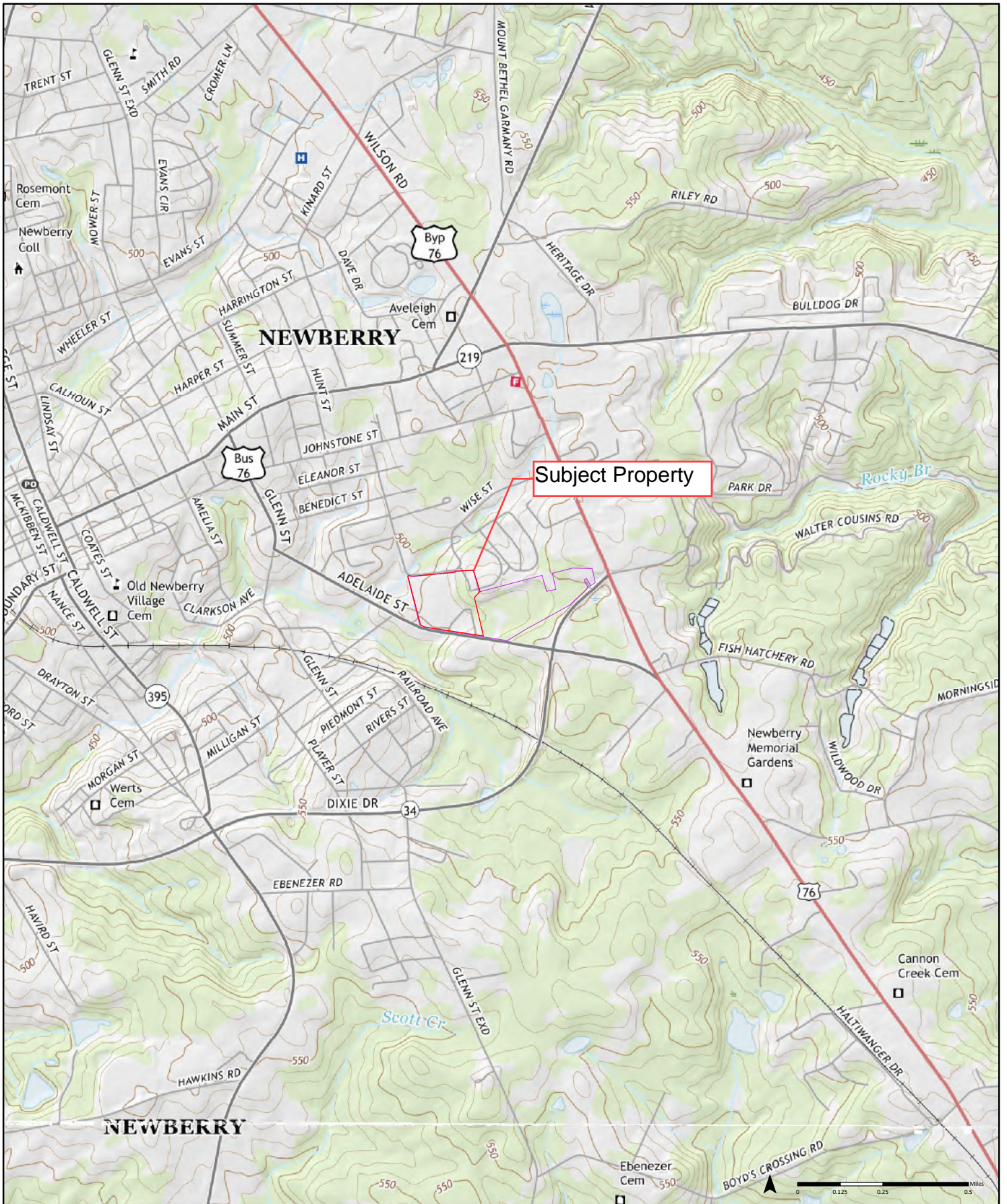
Order No. 23101000813



Available Quadrangle(s): Newberry East, SC  
Prosperity, SC

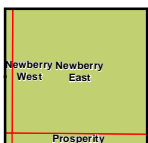
Source: USGS 7.5 Minute Topographic Map





Order No. 23101000813

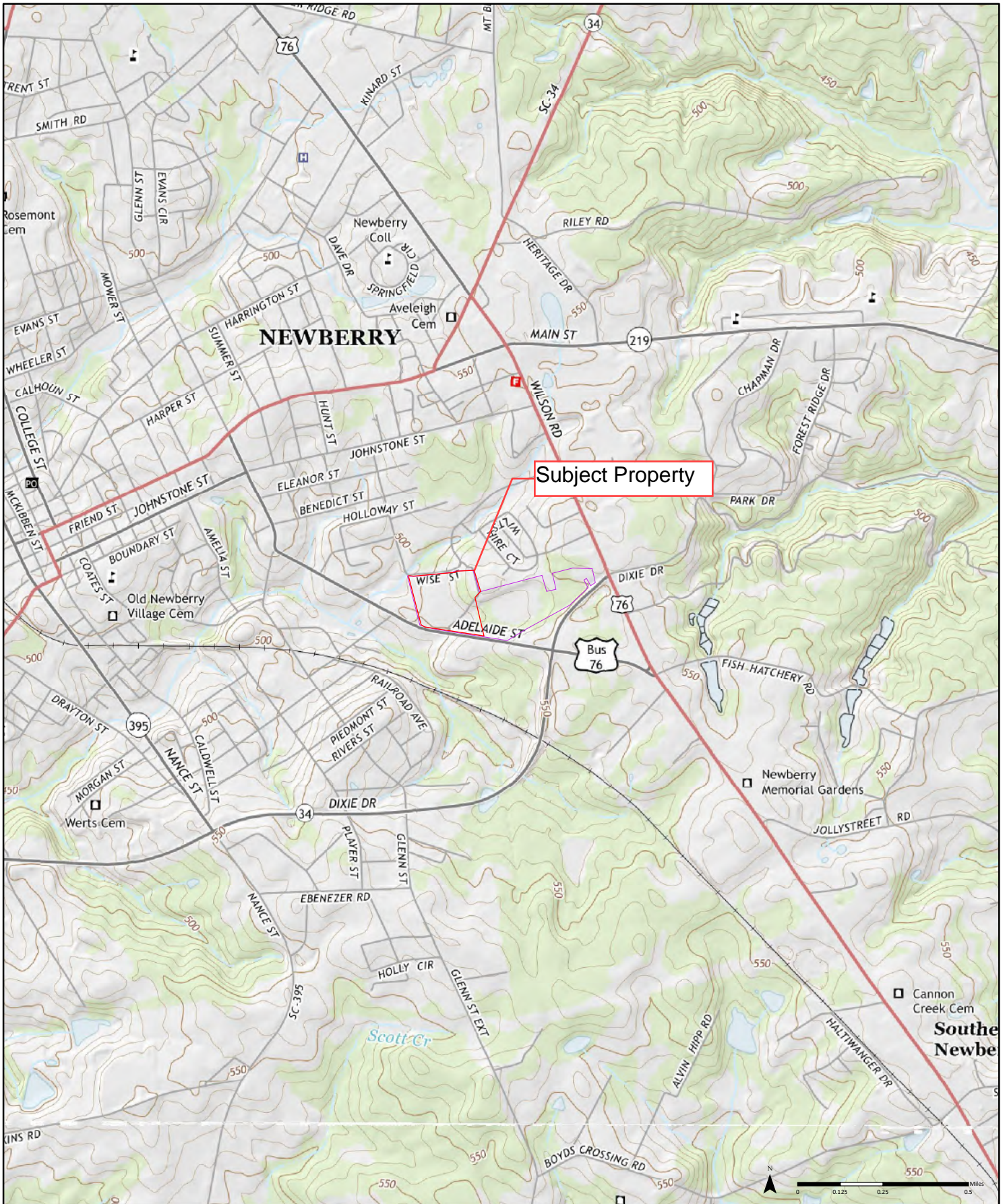
2017



Available Quadrangle(s): Newberry East, SC  
Prosperity, SC

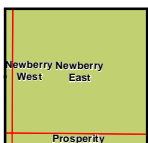
Source: USGS 7.5 Minute Topographic Map





2014

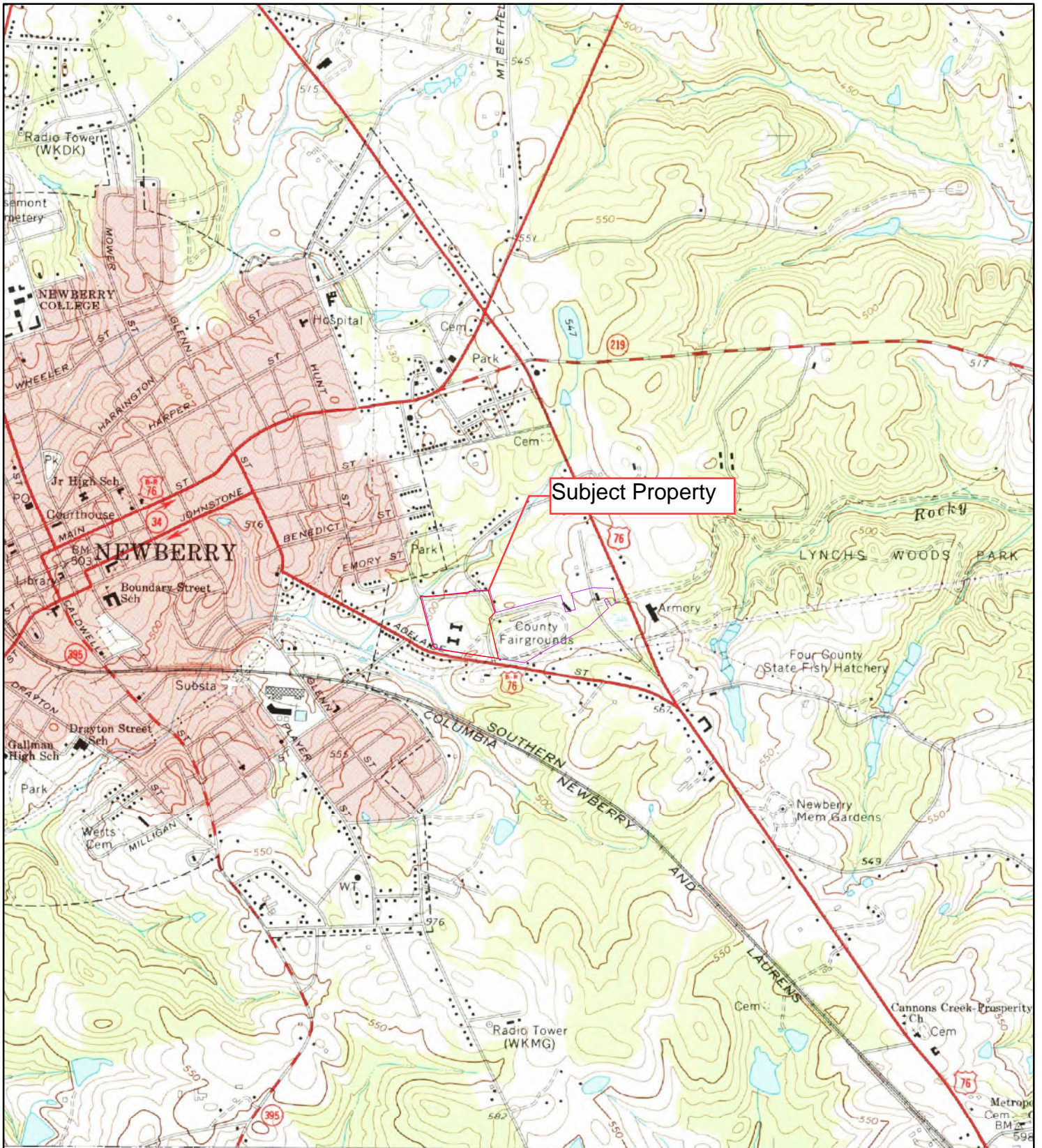
Order No. 23101000813



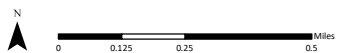
Available Quadrangle(s): Newberry East, SC  
Prosperity, SC

Source: USGS 7.5 Minute Topographic Map



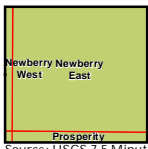


Subject Property



1968 (1-1968) Aerial Photo Year: 1966

Order No. 23101000813



Available Quadrangle(s): Newberry East, SC(1-1968)



Source: USGS 7.5 Minute Topographic Map

# **APPENDIX H**

## **CITY DIRECTORIES**





---

CITY  
**DIRECTORY**

**Project Property:** *2301 Adelaide Street  
2301 Adelaide Street  
Newberry, SC 29108*

**Project No:** *00.5633.13*

**Requested By:** *SynTerra Corporation*

**Order No:** *23101000813*

**Date Completed:** *October 13, 2023*

**Environmental Risk Information Services**

*A division of Glacier Media Inc.*

1.866.517.5204 | [info@erisinfo.com](mailto:info@erisinfo.com) | [erisinfo.com](http://erisinfo.com)

October 13, 2023  
RE: CITY DIRECTORY RESEARCH  
2301 Adelaide Street  
Newberry, SC 29108

Thank you for contacting ERIS for an City Directory Search for the site described above. Our staff has conducted a reverse listing City Directory search to determine prior occupants of the subject site and adjacent properties. We have provided the nearest addresses(s) when adjacent addresses are not listed. If we have searched a range of addresses, all addresses in that range found in the Directory are included.

Note: Reverse Listing Directories generally are focused on more highly developed areas. Newly developed areas may be covered in the more recent years, but the older directories will tend to cover only the "central" parts of the city. To complete the search, we have either utilized the ACPL, Library of Congress, State Archives, and/or a regional library or history center as well as multiple digitized directories. These do not claim to be a complete collection of all reverse listing city directories produced.

ERIS has made every effort to provide accurate and complete information but shall not be held liable for missing, incomplete or inaccurate information. To complete this search we used the general range(s) below to search for relevant findings. If you believe there are additional addresses or streets that require searching please contact us at 866-517-5204.

**Search Criteria:**

2110-End of Adelaide St  
400-800 of Wilson Rd

**Search Notes:**

## Search Results Summary

Date	Source	Comment
2022	DIGITAL BUSINESS DIRECTORY	
2020	DIGITAL BUSINESS DIRECTORY	
2016	DIGITAL BUSINESS DIRECTORY	
2012	DIGITAL BUSINESS DIRECTORY	
2008	DIGITAL BUSINESS DIRECTORY	
2003	DIGITAL BUSINESS DIRECTORY	
2000	DIGITAL BUSINESS DIRECTORY	
1995-96	POLKS	
1991	POLKS	
1987	POLKS	
1984	POLKS	
1981	HILLS	
1977	HILLS	
1973	HILLS	
1969	HILLS	
1921-22	MILLERS	

### Environmental Risk Information Services

A division of Glacier Media Inc.

1.866.517.5204 | [info@erisinfo.com](mailto:info@erisinfo.com) | [erisinfo.com](http://erisinfo.com)

2110 JAMES PERRY...RESIDENTIAL  
 2110 JOHN RICHARDSON...RESIDENTIAL  
 2114 HENRIETTA SHEALY...RESIDENTIAL  
 2118 CAROLYN SHEALY...RESIDENTIAL  
 2125 JACOB EPTING III...RESIDENTIAL  
 2126 JAMES MILLER...RESIDENTIAL  
 2127 SARAH COURTNEY...RESIDENTIAL  
 2128 ADELAIDE CTH...NONCLASSIFIED ESTABLISHMENTS  
 2128 JEAN HARMON...RESIDENTIAL  
 2133 HARVEY DRIGGERS...RESIDENTIAL  
 2216 MANUELA LOPEZ...RESIDENTIAL  
 2304 PROSPERITY METAL RECYCLING YD...RECYCLING CENTERS (WHLS)  
 2304 PROSPERITY METAL RECYCLING YD...FEDERAL GOVERNMENT  
 CONTRACTORS  
 2327 NEWBERRY COUNTY RESCUE SQUAD...GOVERNMENT OFFICES-COUNTY  
 2327 NEWBERRY COUNTY RESCUE SQUAD...CONSTRUCTION COMPANIES  
 2327 NEWBERRY COUNTY RESCUE SQUAD...FEDERAL GOVERNMENT  
 CONTRACTORS  
 2330 NERISSA GARY...RESIDENTIAL  
 2406 MATTIE CHALMERS...RESIDENTIAL  
 2412 CARL WILLIAMS...RESIDENTIAL  
 2417 BILLY SMITH...RESIDENTIAL  
 2417 DONNA LONG...RESIDENTIAL  
 2422 ULYSSES HALL...RESIDENTIAL  
 2423 EVELYN RISTER...RESIDENTIAL  
 2433 SERJIO CORNEJO...RESIDENTIAL  
 2446 NANCY DICKERT...RESIDENTIAL

419 SUPERIOR AUTO SALES LLC...MOTOR VEHICLE DEALERS-USED ONLY  
 436 NEWBERRY ANIMAL HOSPITAL LLC...ANIMAL HOSPITALS  
 436 NEWBERRY ANIMAL HOSPITAL LLC...VETERINARIANS  
 440 WILSON TRACTOR INC...FARM EQUIPMENT (WHLS)  
 520 AMBULANCE SERVICE...AMBULANCE SERVICE  
 520 NEWBERRY COUNTY 911 ADDRESSING...GOVERNMENT OFFICES-COUNTY  
 520 NEWBERRY COUNTY 911 ADDRESSING...FEDERAL GOVERNMENT  
 CONTRACTORS  
 520 NEWBERRY COUNTY PUBLIC SAFETY...FEDERAL GOVERNMENT  
 CONTRACTORS  
 520 NEWBERRY COUNTY PUBLIC SAFETY...GOVERNMENT OFFICES-COUNTY  
 520 NEWBERRY COUNTY SHERIFF OFFICE...SHERIFF  
 540 NEWBERRY COUNTY EMERGENCY INFO...INFORMATION & REFERRAL SVCS  
 540 NEWBERRY COUNTY EMERGENCY MGM...FEDERAL GOVERNMENT  
 CONTRACTORS  
 540 NEWBERRY COUNTY EMERGENCY MGM...GOVERNMENT OFFICES-COUNTY  
 610 CROMLEY'S...AUTOMOBILE DEALERS-NEW CARS  
 610 CROMLEY'S...AUTOMOBILE DEALERSUSED CARS  
 612 PALMS GRILL BAR...CATERERS  
 612 PALMS GRILL BAR...FOODS-CARRY OUT  
 612 PALMS GRILL BAR...RESTAURANTS  
 655 HEDGEPATH OUTDOOR POWER EQPT...HOME IMPROVEMENTS  
 658 FASTENAL...DISTRIBUTION SERVICES  
 658 FASTENAL...INDUSTRIAL EQUIPMENT & SUPPLIES (WHLS)  
 658 FASTENAL CO...MANUFACTURERS DISTR & INDL PRODUCTS  
 658 GRACO INC...PUMPS & PUMPING EQUIPMENT (MFRS)  
 665 DOMINO'S...HOTELS & MOTELS  
 665 DOMINO'S...PIZZA  
 665 DOMINO'S PIZZA...CAFES  
 665 DOMINO'S PIZZA...FOODS-CARRY OUT  
 667 B D AUTOMARK...AUTOMOBILE DEALERS-USED CARS  
 668 CLINTON NEWBERRY NATURAL GAS...UTILITIES-UNDERGROUND-CABLE  
 LOCATING SVC  
 668 CLINTON NEWBERRY NATURAL GAS...SEWER CONTRACTORS  
 743 WILSON FIRE EQUIPMENT...BOAT DEALERS SALES & SERVICE  
 749 FARMERS MUTUAL INSURANCE CO...INSURANCE  
 750 B J GOLF & GRAPHIX...SEWING CONTRACTORS (MFRS)  
 750 B J GOLF GRAPHIX...SCREEN PRINTING (MFRS)  
 750 FALCON BOATS...BOATS-MANUFACTURERS  
 779 LIBERTY STORAGE SOLUTIONS...STORAGE-HOUSEHOLD & COMMERCIAL  
 785 OLIVIA LIVINGSTON...RESIDENTIAL  
 787 UNITED COUNTRY MAJOR CO...REAL ESTATE  
 787 UNITED COUNTRY MAJOR CO...TIMBER & TIMBERLAND COMPANIES (WHLS)  
 792 HAVOLINE XPRESS LUBE...AUTOMOBILE LUBRICATION SERVICE  
 792 KNEECE'S CAR CARE & EXPRESS...MUFFLERS & EXHAUST SYSTEMS-ENGINE  
 792 KNEECE'S CAR CARE & EXPRESS...AIRCRAFT SERVICING & MAINTENANCE

2110 JAMES PERRY...RESIDENTIAL  
 2114 HENRIETTA SHEALY...RESIDENTIAL  
 2118 CAROLYN SHEALY...RESIDENTIAL  
 2126 BERTHA MAE MILLER...RESIDENTIAL  
 2127 SARAH COURTNEY...RESIDENTIAL  
 2128 JEAN HARMON...RESIDENTIAL  
 2133 HARVEY DRIGGERS...RESIDENTIAL  
 2216 MANUELA LOPEZ...RESIDENTIAL  
 2304 PROSPERITY METAL RECYCLING YD...RECYCLING CENTERS (WHLS)  
 2304 PROSPERITY METAL RECYCLING YD...FEDERAL GOVERNMENT  
 CONTRACTORS  
 2327 NEWBERRY COUNTY RESCUE SQUAD...GOVERNMENT OFFICES-COUNTY  
 2327 NEWBERRY COUNTY RESCUE SQUAD...FEDERAL GOVERNMENT  
 CONTRACTORS  
 2327 NEWBERRY COUNTY RESCUE SQUAD...CONSTRUCTION COMPANIES  
 2330 NERISSA GARY...RESIDENTIAL  
 2406 JOSHUA CHALMERS...RESIDENTIAL  
 2417 ANNA RAE SMITH...RESIDENTIAL  
 2417 DONNA LONG...RESIDENTIAL  
 2422 ULYSSES HALL...RESIDENTIAL  
 2423 EVELYN RISTER...RESIDENTIAL  
 2433 SERJIO CORNEJO...RESIDENTIAL  
 2446 NANCY DICKERT...RESIDENTIAL

436 NEWBERRY ANIMAL HOSPITAL LLC...ANIMAL HOSPITALS  
 436 NEWBERRY ANIMAL HOSPITAL LLC...VETERINARIANS  
 440 WILSON TRACTOR INC...FARM EQUIPMENT (WHLS)  
 520 AMBULANCE SERVICE...AMBULANCE SERVICE  
 520 NEWBERRY COUNTY 911 ADDRESSING...GOVERNMENT OFFICES-COUNTY  
 520 NEWBERRY COUNTY 911 ADDRESSING...FEDERAL GOVERNMENT  
 CONTRACTORS  
 520 NEWBERRY COUNTY PUBLIC SAFETY...GOVERNMENT OFFICES-COUNTY  
 520 NEWBERRY COUNTY PUBLIC SAFETY...FEDERAL GOVERNMENT  
 CONTRACTORS  
 520 NEWBERRY COUNTY SHERIFF OFFICE...SHERIFF  
 540 NEWBERRY COUNTY EMERGENCY INFO...INFORMATION & REFERRAL SVCS  
 540 NEWBERRY COUNTY EMERGENCY MGM...GOVERNMENT OFFICES-COUNTY  
 540 NEWBERRY COUNTY EMERGENCY MGM...FEDERAL GOVERNMENT  
 CONTRACTORS  
 610 CROMLEY'S...AUTOMOBILE DEALERS-NEW CARS  
 610 CROMLEY'S...AUTOMOBILE DEALERS-USED CARS  
 612 PALMS GRILL BAR...RESTAURANTS  
 612 PALMS GRILL BAR...CATERERS  
 612 PALMS GRILL BAR...FOODS-CARRY OUT  
 655 HEDGEPTH OUTDOOR POWER EQPT...HOME IMPROVEMENTS  
 655 HL HEDGEPTH SON...HOME IMPROVEMENTS  
 658 FASTENAL...INDUSTRIAL EQUIPMENT & SUPPLIES (WHLS)  
 658 FASTENAL...DISTRIBUTION SERVICES  
 658 FASTENAL CO...MANUFACTURERS DISTRS & INDL PRODUCTS  
 658 GRACO INC...PUMPS & PUMPING EQUIPMENT (MFRS)  
 665 DOMINO'S...HOTELS & MOTELS  
 665 DOMINO'S...PIZZA  
 665 DOMINO'S PIZZA...FOODS-CARRY OUT  
 665 DOMINO'S PIZZA...CAFES  
 667 B D AUTOMARK...AUTOMOBILE DEALERS-USED CARS  
 668 CLINTON-NEWBERRY NATURAL GAS...SEWER CONTRACTORS  
 668 CLINTON-NEWBERRY NATURAL GAS...UTILITIES-UNDERGROUND-CABLE  
 LOCATING SVC  
 743 WILSON FIRE EQUIPMENT...BOAT DEALERS SALES & SERVICE  
 749 FARMERS MUTUAL INSURANCE CO...INSURANCE  
 750 B J GOLF GRAPHIX...SCREEN PRINTING (MFRS)  
 750 B J GOLF & GRAPHIX...SEWING CONTRACTORS (MFRS)  
 779 CARL TURNER...RESIDENTIAL  
 779 LIBERTY STORAGE SOLUTIONS...STORAGE-HOUSEHOLD & COMMERCIAL  
 785 OLIVIA LIVINGSTON...RESIDENTIAL  
 786 ELLETT BROTHERS LLC...LAWN & GARDEN EQUIPMENT & SUPLSWHLS  
 786 ELLETT BROTHERS LLC...GUNS & GUNSMITHS-WHOLESALE  
 786 ELLETT BROTHERS LLC...SPORTING GOODS-WHOLESALE  
 786 ELLETT BROTHERS LLC...GUNS & GUNSMITHS  
 787 UNITED COUNTRY MAJOR CO...TIMBER & TIMBERLAND COMPANIES (WHLS)  
 787 UNITED COUNTRY MAJOR CO...REAL ESTATE  
 792 HAVOLINE XPRESS LUBE...AUTOMOBILE LUBRICATION SERVICE  
 792 KNEECE'S CAR CARE & EXPRESS...AIRCRAFT SERVICING & MAINTENANCE  
 792 KNEECE'S CAR CARE & EXPRESS...MUFFLERS & EXHAUST SYSTEMS-ENGINE

2114 HENRIETTA SHEALY...RESIDENTIAL  
 2118 CAROLYN SHEALY...RESIDENTIAL  
 2126 BERTHA MAE MILLER...RESIDENTIAL  
 2126 DANIEL MILLER...RESIDENTIAL  
 2126 EDDIE MILLER...RESIDENTIAL  
 2126 JAMES MILLER...RESIDENTIAL  
 2127 SARAH COURTNEY...RESIDENTIAL  
 2127 TOM COURTNEY...RESIDENTIAL  
 2127 WILLIAM COURTNEY...RESIDENTIAL  
 2128 ADELAIDE C T H...NONCLASSIFIED ESTABLISHMENTS  
 2128 JEAN HARMON...RESIDENTIAL  
 2131 VERA WIGGERS...RESIDENTIAL  
 2133 HARVEY DRIGGERS...RESIDENTIAL  
 2146 CHARLES MOORE...RESIDENTIAL  
 2304 PROSPERITY METAL RECYCLING YD...RECYCLING CENTERS (WHLS)  
 2327 NEWBERRY COUNTY RESCUE SQUAD...FEDERAL GOVERNMENT  
 CONTRACTORS  
 2330 NERISSA GARY...RESIDENTIAL  
 2406 JOSHUA CHALMERS...RESIDENTIAL  
 2406 MATTIE CHALMERS...RESIDENTIAL  
 2417 DONNA LONG...RESIDENTIAL  
 2423 EVELYN RISTER...RESIDENTIAL  
 2446 NANCY DICKERT...RESIDENTIAL

436 NEWBERRY ANIMAL HOSPITAL LLC...VETERINARIANS  
 440 WILSON TRACTOR INC...FARM EQUIPMENT (WHLS)  
 520 AMBULANCE SERVICE...AMBULANCE SERVICE  
 520 NEWBERRY COUNTY 911 ADDRESSING...GOVERNMENT OFFICES-COUNTY  
 520 NEWBERRY COUNTY PUBLIC SAFETY...GOVERNMENT OFFICES-COUNTY  
 520 NEWBERRY COUNTY SHERIFF OFFICE...SHERIFF  
 540 NEWBERRY COUNTY EMERGENCY INFO...INFORMATION & REFERRAL SVCS  
 540 NEWBERRY COUNTY EMERGENCY MGM...GOVERNMENT OFFICES-COUNTY  
 550 NEWBERRY COUNTY SHERIFF OFFICE...GOVERNMENT OFFICES-COUNTY  
 610 CROMLEY'S...AUTOMOBILE DEALERS-NEW CARS  
 612 PALMS GRILL BAR...RESTAURANTS  
 658 FASTENAL CO...MANUFACTURERS DISTR & INDL PRODUCTS  
 665 DOMINO'S PIZZA...FOODS-CARRY OUT  
 668 CLINTON-NEWBERRY NATURAL GAS...UTILITIES-UNDERGROUND-CABLE  
 LOCATING SVC  
 743 WILSON FIRE EQUIPMENT...BOAT DEALERS SALES & SERVICE  
 743 WILSON MARINE...BOAT DEALERS SALES & SERVICE  
 750 B J GOLF & GRAPHIX...SEWING CONTRACTORS (MFRS)  
 785 OLIVIA LIVINGSTON...RESIDENTIAL  
 786 ELLETT BROTHERS LLC...SPORTING GOODS-WHOLESALE  
 792 KNEECE'S CAR CARE & EXPRESS...MUFFLERS & EXHAUST SYSTEMS-ENGINE

2110 IRMA PERRY...RESIDENTIAL  
 2114 HENRIETTA SHEALY...RESIDENTIAL  
 2118 ROBERT SHEALY...RESIDENTIAL  
 2118 SIMON SHEALY...RESIDENTIAL  
 2121 BODIE TIMOTHY...RESIDENTIAL  
 2123 CAROL PADGETT...RESIDENTIAL  
 2125 GEORGE BARBER...RESIDENTIAL  
 2126 DANIEL MILLER...RESIDENTIAL  
 2126 EDDIE MILLER...RESIDENTIAL  
 2126 JAMES MILLER...RESIDENTIAL  
 2127 SARAH COURTNEY...RESIDENTIAL  
 2127 TOM COURTNEY...RESIDENTIAL  
 2127 WILLIAM COURTNEY...RESIDENTIAL  
 2131 VERA WIGGERS...RESIDENTIAL  
 2133 HARVEY DRIGGERS...RESIDENTIAL  
 2133 KATHLEEN DRIGGERS...RESIDENTIAL  
 2140 CURTIS HIPPI...RESIDENTIAL  
 2142 LINDLER PATSY...RESIDENTIAL  
 2204 BRENDA LESTER...RESIDENTIAL  
 2216 WADE SHEALY...RESIDENTIAL  
 2226 THOMAS PERRY...RESIDENTIAL  
 2242 THOMAS PERRY...RESIDENTIAL  
 2300 JOHN JACOBS...RESIDENTIAL  
 2304 PROSPERITY METAL RECYCLING YD...RECYCLING CENTERS (WHLS)  
 2327 NEWBERRY COUNTY RESCUE SQUAD...COUNTY GOVERNMENT-FIRE  
 PROTECTION  
 2330 HAROLD DAVIS...RESIDENTIAL  
 2331 JANIE GREGORY...RESIDENTIAL  
 2336 PERVIS CHALMERS...RESIDENTIAL  
 2406 JOHN JACOBS...RESIDENTIAL  
 2412 CARL WILLIAMS...RESIDENTIAL  
 2414 MAMIE WILLIAMS...RESIDENTIAL  
 2414 WILLIAMS MAMIE...RESIDENTIAL  
 2417 ANNA SMITH...RESIDENTIAL  
 2417 BILLY SMITH...RESIDENTIAL  
 2417 DONNA LONG...RESIDENTIAL  
 2423 EVELYN RISTER...RESIDENTIAL  
 2423 J STEVE RISTER...RESIDENTIAL  
 2423 STEVE RISTER...RESIDENTIAL  
 2427 D JENNINGS...RESIDENTIAL  
 2427 FELICIA WRIGHT...RESIDENTIAL  
 2427 JODY DUTTON...RESIDENTIAL  
 2427 L JENNINGS...RESIDENTIAL  
 2427 LARRY JENNINGS...RESIDENTIAL  
 2427 LEO JENNINGS...RESIDENTIAL  
 2433 SERJIO CORNEJO...RESIDENTIAL  
 2433 TRACEY CORNEJO...RESIDENTIAL  
 2437 ASHLEY MOORE...RESIDENTIAL  
 2437 JOSEPH MOORE...RESIDENTIAL  
 2437 SYLVIA METZE...RESIDENTIAL  
 2442 DOROTHY MISKELLY...RESIDENTIAL  
 2446 NANCY DICKERT...RESIDENTIAL  
 2446 WILLIAM DICKERT...RESIDENTIAL  
 2454 MARGARET HARMON...RESIDENTIAL

428 CUTTIN UP FAMILY HAIR CUTTING...BARBERS  
 436 GLENN, SUSAN T DVM...VETERINARIANS  
 436 HENDRIX, JAMES B DVM...VETERINARIANS  
 436 NEWBERRY ANIMAL HOSPITAL LLC...ANIMAL HOSPITALS  
 436 STEVEN GLENN...RESIDENTIAL  
 440 ASHLEY WILSON...RESIDENTIAL  
 440 BRUCE WILSON...RESIDENTIAL  
 440 LONGSHORE & WILSON GRADING LLC...GRADING CONTRACTORS  
 440 T WILSON...RESIDENTIAL  
 440 WILLIAM WILSON...RESIDENTIAL  
 440 WILSON TRACTOR...FARM EQUIPMENT (WHLS)  
 488 GILLIAM GLORIA...RESIDENTIAL  
 520 NATIONAL GUARD...STATE GOVERNMENT-NATIONAL SECURITY  
 520 NEWBERRY COUNTY 911 ADDRESSING...GOVERNMENT OFFICES-COUNTY  
 520 NEWBERRY COUNTY EMERGENCY INFO...GOVERNMENT OFFICES-COUNTY  
 520 NEWBERRY COUNTY PUBLIC SAFETY...COUNTY GOVERNMENT-PUBLIC  
 ORDER & SAFETY  
 540 PIEDMONT TECHNICAL COLLEGE...SCHOOLS-UNIVERSITIES & COLLEGES  
 ACADEMIC  
 610 CROMLEY'S INC FORD MERCURY...AUTOMOBILE DEALERS-NEW CARS  
 612 PALMS GRILL & BAR...RESTAURANTS  
 658 FASTENAL CO...INDUSTRIAL EQUIPMENT & SUPPLIES (WHLS)  
 665 DOMINO'S PIZZA...PIZZA  
 743 WILSON FIRE EQUIPMENT...FIRE EXTINGUISHERS (WHLS)  
 743 WILSON MARINE...BOAT DEALERS SALES & SERVICE  
 750 AMERICAN EAGLE GOLF PRODUCTS...GOLF COURSE EQUIPMENT (WHLS)  
 750 B J GOLF & GRAPHIX...SCREEN PRINTING (MFRS)  
 750 PRECISION COMPOSITES...FIBER GLASS FABRICATORS (MFRS)  
 785 CLYDE LIVINGSTON...RESIDENTIAL  
 785 OLIVIA LIVINGSTON...RESIDENTIAL  
 786 ELLETT BROTHERS LLC...GUNS & GUNSMITHS-WHOLESALE  
 792 KNEECE'S CAR CARE & EXPRESS...AUTOMOBILE REPAIRING & SERVICE  
 793 DOROTHY MISKELLY...RESIDENTIAL

2110 JAMES & IRMA D PERRY...RESIDENTIAL  
 2114 S L JR SHEALY...RESIDENTIAL  
 2118 CAROLYN SHEALY...RESIDENTIAL  
 2121 RONNIE CALDWELL...RESIDENTIAL  
 2123 C L PADGETT...RESIDENTIAL  
 2125 ANTHONY & ANDREA BRUMMETT...RESIDENTIAL  
 2126 EDDIE C MILLER...RESIDENTIAL  
 2127 JERRY WIGGERS...RESIDENTIAL  
 2128 RICKY HINES...RESIDENTIAL  
 2131 CARL E WIGGERS...RESIDENTIAL  
 2133 HARVEY DRIGGERS...RESIDENTIAL  
 2144 HENRY CANNON...RESIDENTIAL  
 2146 MARTIN LOPEZ...RESIDENTIAL  
 2207 CROWN COMMUNICATIONS...COMMUNICATIONS  
 2212 IRVING C EDWARDS...RESIDENTIAL  
 2216 MANUELA A LOPEZ...RESIDENTIAL  
 2236 AMANDA BOUKNIGHT...RESIDENTIAL  
 2300 THERESA BROOME...RESIDENTIAL  
 2304 R R AUTO SVC & ALL DAY...AUTOMOBILE REPAIRING & SERVICE  
 2327 NEWBERRY COUNTY RESCUE SQUAD...AMBULANCE SERVICE  
 2330 TAMERON GRIER...RESIDENTIAL  
 2331 JANIE GREGORY...RESIDENTIAL  
 2336 VALERIE BRUNO...RESIDENTIAL  
 2336 VICTORIA BURTON...RESIDENTIAL  
 2410 A GLADNEY...RESIDENTIAL  
 2410 ANNIE MINUS...RESIDENTIAL  
 2412 TONYA SMITH...RESIDENTIAL  
 2414 MAMIE WILLIAMS...RESIDENTIAL  
 2417 BILLY R SMITH...RESIDENTIAL  
 2422 CALONDA WORTHY...RESIDENTIAL  
 2423 STEVE RISTER...RESIDENTIAL  
 2427 L & L M JENNINGS...RESIDENTIAL  
 2437 JOHNNY C METZE...RESIDENTIAL  
 2446 RAY DICKERT...RESIDENTIAL  
 2450 JAMES R BROWN...RESIDENTIAL  
 2454 M D HARMON...RESIDENTIAL

428 CUTTIN UP FAMILY HAIR CUTTING...BARBERS  
 436 NEWBERRY ANIMAL HOSPITAL...VETERINARY SERVICES  
 436 STEVEN E DVM GLENN...RESIDENTIAL  
 440 WILSON TRACTOR INC...FARM EQUIPMENT (WHOLESALE)  
 520 NATIONAL GUARD...STATE GOVERNMENT-NATIONAL SECURITY  
 540 PIEDMONT TECHNICAL COLLEGE...SCHOOLS-UNIVERSITIES & COLLEGES  
 ACADEMIC  
 610 CROMLEYS INC...RET NEW/USED AUTOMOBILES RET USED AUTOMOBILES  
 610 CROMLEYS INC FORD MERCURY...AUTOMOBILE DEALERS-NEW CARS  
 612 PALMS GRILL & BAR...RESTAURANTS  
 665 DOMINOS PIZZA...RESTAURANTS  
 667 AES MINI WAREHOUSE...GENERAL WAREHOUSE/STORAGE  
 667 QUALITY CELLULAR...RET MISC MERCHANDISE  
 668 CLINTON-NEWBERRY NATURAL GAS...UTILITIES-UNDERGROUND-CABLE  
 LOCATING SVC  
 743 WILSON FIRE EQUIPMENT...FIRE RELATED EQUIPMENT  
 743 WILSON MARINE...BOAT DEALERS SALES & SERVICE  
 749 FARMERS MUTUAL INSURANCE CO...INSURANCE-AUTOMOBILE  
 750 B J GOLF & GRAPHIX...SEWING CONTRACTORS  
 779 ELZIE L TURNER...RESIDENTIAL  
 785 CLYDE M SR LIVINGSTON...RESIDENTIAL  
 786 ELLETT BROTHERS INC...WHOL SPORTING/RECREATIONAL GOODS  
 787 HENDERSON & MAJOR INC...FORESTERS-CONSULTING  
 792 KNEECES CAR CARE & EX LUBE...GASOLINE SERVICE STATION RET  
 AUTO/HOME SUPPLIES AUTOMOT  
 792 KNEECES CAR CARE & EXPRESS...AUTOMOBILE REPAIRING & SERVICE  
 792 WAYNE KNEECE...RESIDENTIAL

2110 JAMES D PERRY...RESIDENTIAL  
 2114 SIMON L SHEALY...RESIDENTIAL  
 2115 LAURA MRS BURTON...RESIDENTIAL  
 2118 CAROLYN SHEALY...RESIDENTIAL  
 2121 RONNIE CALDWELL...RESIDENTIAL  
 2125 BRENDA WHITMORE...RESIDENTIAL  
 2126 EDDIE C MILLER...RESIDENTIAL  
 2127 JERRY WIGGERS...RESIDENTIAL  
 2128 J WILSON...RESIDENTIAL  
 2128 LEWIS HUNTER...RESIDENTIAL  
 2131 CARL E WIGGERS...RESIDENTIAL  
 2133 HARVEY DRIGGERS...RESIDENTIAL  
 2138 RICKY HINES...RESIDENTIAL  
 2144 HENRY CANNON...RESIDENTIAL  
 2207 CROWN CASTLE COMMUNICATIONS  
 2208 ROBERT D JR GIBSON...RESIDENTIAL  
 2212 IRVING C EDWARDS...RESIDENTIAL  
 2219 HAROLD E SMITH...RESIDENTIAL  
 2242 THOMAS PERRY...RESIDENTIAL  
 2300 WILLIAM S & SUSAN MYTKO...RESIDENTIAL  
 2301 PEARSON AUCTION SVC...PERSONAL SERVICE AGENTS, BROKERS, AND  
 BUREAUS  
 2330 DOROTHY REV DAVENPORT...RESIDENTIAL  
 2331 JANIE GREGORY...RESIDENTIAL  
 2410 TARSHA WORTHY...RESIDENTIAL  
 2412 C R WILLIAMS...RESIDENTIAL  
 2414 MAMIE WILLIAMS...RESIDENTIAL  
 2417 BILLY R SMITH...RESIDENTIAL  
 2417 DONNA R LONG...RESIDENTIAL  
 2423 STEVE RISTER...RESIDENTIAL  
 2427 L M JENNINGS...RESIDENTIAL  
 2433 SHARON BEHRINGER...RESIDENTIAL  
 2437 JOHNNY C METZE...RESIDENTIAL  
 2442 MALCOLM MOORE...RESIDENTIAL  
 2450 ELLEN BROOKS...RESIDENTIAL  
 2450 JACK B BROOKS...RESIDENTIAL  
 2454 M D HARMON...RESIDENTIAL  
 2458 JANIE B SHEALY...RESIDENTIAL

419 HAIR SOLUTION  
 428 CUTTIN UP FAMILY HAIR CUTTING  
 436 EDDINS DAVID E DVM  
 436 GLENN SUSAN T DVM  
 436 NEWBERRY ANIMAL HOSPITAL  
 440 WILSON TRACTOR INC...DAIRY MACHINERY AND EQUIPMENT  
 520 NATIONAL GUARD  
 540 NEWBERRY COUNTY CTR  
 540 PIEDMONT TECHNICAL COLLEGE...COLLEGES AND UNIVERSITIES  
 610 CROMLEY'S INC FORD MERCURY  
 661 BLAIR & MARY WILLIAMS...RESIDENTIAL  
 665 DOMINO'S PIZZA...STEAK AND BARBECUE RESTAURANTS  
 667 AES MINI WAREHOUSE...FIREARMS AND AMMUNITION, EXCEPT SPORTING  
 667 QUALITY CELLULAR...TEXTILE AND APPAREL SERVICES  
 667 QUALITY WAREHOUSE  
 668 CLINTON-NEWBERRY NATURAL GAS  
 743 WILSON FIRE EQUIPMENT...SAFETY EQUIPMENT AND SUPPLIES  
 743 WILSON MARINE...MARINE SUPPLIES AND EQUIPMENT  
 747 BURTS SPORTING GOODS  
 749 FARMERS MUTUAL INSURANCE CO  
 750 SBFI  
 779 ELZIE LEE TURNER...RESIDENTIAL  
 781 DONALD BLACK...RESIDENTIAL  
 785 CLYDE M LIVINGSTON...RESIDENTIAL  
 787 HENDERSON & MAJOR INC  
 792 KNEECE'S CAR CARE & EXPRESS...ENGINE REPAIR

2110 JAMES D PERRY...RESIDENTIAL  
 2114 SIMON L SHEALY...RESIDENTIAL  
 2115 LAURA MRS BURTON...RESIDENTIAL  
 2118 CAROLYN SHEALY...RESIDENTIAL  
 2121 RONNIE CALDWELL...RESIDENTIAL  
 2125 BRENDA WHITMORE...RESIDENTIAL  
 2126 EDDIE C MILLER...RESIDENTIAL  
 2127 JERRY WIGGERS...RESIDENTIAL  
 2128 J WILSON...RESIDENTIAL  
 2128 LEWIS HUNTER...RESIDENTIAL  
 2131 CARL E WIGGERS...RESIDENTIAL  
 2133 HARVEY DRIGGERS...RESIDENTIAL  
 2138 RICKY HINES...RESIDENTIAL  
 2144 HENRY CANNON...RESIDENTIAL  
 2208 ROBERT D JR GIBSON...RESIDENTIAL  
 2212 IRVING C EDWARDS...RESIDENTIAL  
 2219 HAROLD E SMITH...RESIDENTIAL  
 2242 THOMAS PERRY...RESIDENTIAL  
 2300 WILLIAM S & SUSAN MYTKO...RESIDENTIAL  
 2301 PEARSON AUCTION SVC...PERSONAL SERVICE AGENTS, BROKERS, AND BUREAUS  
 2330 DOROTHY REV DAVENPORT...RESIDENTIAL  
 2331 JANIE GREGORY...RESIDENTIAL  
 2410 TARSHA WORTHY...RESIDENTIAL  
 2412 C R WILLIAMS...RESIDENTIAL  
 2414 MAMIE WILLIAMS...RESIDENTIAL  
 2417 BILLY R SMITH...RESIDENTIAL  
 2417 DONNA R LONG...RESIDENTIAL  
 2423 STEVE RISTER...RESIDENTIAL  
 2427 L M JENNINGS...RESIDENTIAL  
 2433 SHARON BEHRINGER...RESIDENTIAL  
 2437 JOHNNY C METZE...RESIDENTIAL  
 2442 MALCOLM MOORE...RESIDENTIAL  
 2450 ELLEN BROOKS...RESIDENTIAL  
 2450 JACK B BROOKS...RESIDENTIAL  
 2454 M D HARMON...RESIDENTIAL  
 2458 JANIE B SHEALY...RESIDENTIAL

428 CUTTIN UP FAMILY HAIR CUTTING  
 436 GLENN SUSAN T DVM  
 436 NEWBERRY ANIMAL HOSPITAL  
 440 WILSON FORD TRACTOR INC...DAIRY MACHINERY AND EQUIPMENT  
 520 NATIONAL GUARD  
 540 PIEDMONT TECHNICAL COLLEGE...COLLEGES AND UNIVERSITIES  
 550 TRANSPORT TRAINING INC  
 610 CROMLEY'S INC FORD MERCURY  
 661 BLAIR & MARY WILLIAMS...RESIDENTIAL  
 665 DOMINO'S PIZZA...STEAK AND BARBECUE RESTAURANTS  
 668 CLINTON-NEWBERRY NATURAL GAS...MIXED NATURAL AND MANUFACTURED GAS, EXCEPT PETROLEUM  
 743 WILSON FIRE EQUIPMENT...SAFETY EQUIPMENT AND SUPPLIES  
 743 WILSON MARINE...MARINE SUPPLIES AND EQUIPMENT  
 749 FARMERS MUTUAL INSURANCE CO  
 779 ELZIE LEE TURNER...RESIDENTIAL  
 781 DONALD BLACK...RESIDENTIAL  
 785 CLYDE M LIVINGSTON...RESIDENTIAL  
 787 HENDERSON & MAJOR INC  
 792 CHECKS TO CASH  
 792 KNEECE'S CAR CARE & EXPRESS...ENGINE REPAIR  
 792 NEWBERRY POLARIS...MARINE SUPPLIES AND EQUIPMENT

- 2107 Gallman Eugene & Janice [6] ▲  
..... 276-2909
- 2110 Perry James D & Irma [5] ▲  
..... 276-1567
- 2114 Shealy Simon L Jr & Henrietta [6]  
▲ ..... 276-4690
- 2115 [N] Burton Belle
- 2118 Shealy Robert C & Carolyn ▲  
..... 276-3019
- 2121 Caldwell Ronnie & Gloria [8] ▲  
Caldwell Gloria
- 2123 Owens Carol P [3] ▲
- 2125 [N] Whitmore Brenda ..... 276-2997
- 2126 Miller Eddie C & Bertha ▲  
..... 276-5607
- Miller James R ..... 276-5607
- 2127 Wiggers Jerald E & Mary [6] ▲  
..... 276-7133
- Livingston Skipper ..... 276-7133
- 2128 Not Verified
- 2131 Wiggers Carl E & Vera [2] ▲  
..... 276-6929
- 2133 Driggers Harvey K & Kathleen [2]  
▲ ..... 276-6090
- 2137-2142 Vacant (3 Hses)
- 2144 Cannon Geneva M [2] ▲  
..... 276-1468
- 2146 Vacant
- + CITY LIMIT**
- + MC CRAVEY INTERSECTS**
- 2204-2208 Vacant (3 Hses)
- 2212 Edwards Irving C & Mozelle ▲  
..... 276-3106
- 2216-2218 Vacant (2 Hses)
- 2219 Smith Elise M [3] ▲ ..... 276-1137
- 2220 Garland Calvin V [3]
- 2224-2226 Vacant (2 Hses)
- 2228 [N] Cannady Steve
- 2230-2236 Vacant (2 Hses)
- 2242 Perry Thomas B & Ollie ▲  
..... 276-3857
- 2244 Moates Lucy A ▲ ..... 276-5367
- 2300 Mytko William S [2] ..... 321-0565
- 2304 QUALITY WOODWORKS  
..... 276-1127
- 2328 Vacant
- 2330 [N] Smith Jeremy ▲  
Blaylock Johnathon
- 2331 Gregory Janie [6] ▲

- 2301 NEWBERRY FAIR GROUNDS
  - 2410 [N] Minus Al  
**+ 34 BY-PASS INTERSECTS**
  - 2406 Spearman James H & Lossie [2]  
Spearman Lossie Y
  - 2416 HENDERSON BODY SHOP  
..... 321-9074
  - 2417 Smith Billy R & Anna ▲  
..... 276-6349
  - Long Donna R ..... 276-6349
  - Long R Brent ..... 276-6349
  - 2423 Rister Steve & Evelyn [2] ▲  
..... 276-5079
  - 2427 [N] Jennings Leona M ..... 276-2268
  - Jennings Larry G ..... 276-2268
  - 2433 Behringer Sharon M [3] .. 276-6816
  - Kahl Leo D ..... 276-6816
  - 2437 Metz Mary Frances [8] ▲  
..... 276-0502
  - Metz Sylvia F ..... 276-0502
  - 2442 Moore Ori L [8] ▲ ..... 276-1751
  - Moates Clestee M ..... 276-1751
  - 2445 Vacant
  - 2450 [N] Millsap Jan ..... 405-0707
  - 2450 Vacant
  - 2446 Dickert Wm Ray & Nancy [6] ▲  
..... 276-4584
  - 2454 Harmon Margaret D [8] ▲  
..... 276-3941
  - + WILSON RD INTERSECTS**
  - BUSINESSES 4      HOUSEHOLDS 45**
- 
- AIRPORT RD RT 3 -FROM US HWY  
76 BY-PASS SOUTHWEST**

**WILSON RD** *cont'd*  
 NEWBERRY ARMS APTS ..... 276-4053  
 668 CLINTON-NEWBERRY NATURAL  
 GAS AUTHORITY ..... 276-1550  
 665 DOMINO'S PIZZA ..... 276-4800  
 667 GALLMAN PERSONNEL  
 SERVICES ..... 321-3295  
 743 Vacant  
 747 D H E C NEWBERRY COUNTY  
 HOME SERVICES ..... 276-5818  
5  
 749 FARMERS MUTUAL FIRE  
 INSURANCE ASSN ..... 276-1814  
 Werts Lister C & Annie ▲  
 ..... 276-2726  
 750 S B F I fum for coml banking  
 ..... 321-0331  
 781 Black Elaine T [9]+ ▲ ..... 276-4429  
 Black Wendell J ..... 276-4429  
 bx779 Turner Elzie L & Christine [6] ▲  
 ..... 276-6831  
 bx785 Livingston Clyde M & Olivia [6]  
 ▲ ..... 276-3047  
 Livingston Olivia T ..... 276-3047  
 bx787 HENDERSON & MAJOR INC  
 consltg foresters ritrs appr  
 ..... 276-9425  
 792 KNEECE'S CAR CARE & XPRESS  
 LUBE ..... 276-9660  
 793 Moates Cleste E [2]  
 661 Not Verified  
 610 CROMLEY'S INC car dlrship  
 ..... 276-9642  
 ROADSIDE PARK  
 440 WILSON FORD TRACTOR &  
 EQUIPMENT INC ..... 276-1151  
 436 NEWBERRY ANIMAL HOSPITAL  
 ..... 276-2498  
 ROADSIDE PARK recreation park  
 430 COBURG DAIRY ..... 276-2698  
 428 CUTTING UP barber shop  
 ..... 276-9098  
 419 CASH O MATIC check cashing  
 ..... 276-7737  
 + **BUSINESS HWY 76 INTERSECTS**  
 + **FISH HATCHERY RD INTERSECTS**  
 550 TRANSPORT TRAINING INC truck  
 driving training sch ..... 276-7363  
 520 STATE ARMY NATIONAL GUARD  
 (SHOP N R 7) ..... 276-6510  
 390 LONG CHIROPRACTIC HEALTH  
 CENTER ..... 276-6035

882 NEWBERRY ELECTRIC CO-OP  
 INC ..... 276-1121  
 + **WISE ST INTERSECTS**  
 793 Vacant

- 2107 Gallman Eugene © 276-2909  
 2110 Perry James D © 276-1567  
 2114 Shealy Simon L Jr ©  
 276-4690  
 2115 Burton Laura B Mrs ©  
 276-0880  
 2118 Shealy Robt C © 276-3019  
 2121 Caldwell Ronnie © 276-7520  
 2123 Vacant  
 2125 Reynolds Robt E © 276-4753  
 2126 Miller Eddie C © 276-5607  
 2127 Wiggers Jerry © 276-7133  
 2128 Hyler Frank B © 276-7262  
 2129 Williams Danny  
 2131★Williams Daniel E 276-7286  
 2133 Driggers Harvey © 276-6090  
 2137 Vacant  
 2140 No Return  
 2142 Son Drucie Mrs © 276-0688  
 2144 Cannon Geneva M ©  
 276-1468  
 2146 Evans Jeff  
 CITY LIMIT  
 2204 Stucks Russell ©  
 2205 Vacant  
 Vacant  
 2208 Vacant  
 2212 Edwards Irving C ©  
 276-3106  
 2216 Shealy O H © 276-4108  
 2218 Mills Denise 276-3930

- 2219 Smith Elise M © 276-1137  
 2220 Yarborough Margaret  
 2222 Vacant  
 2226 Wicker Jewelrdine ©  
 2228 Porterfield Saml H  
 2230-2236 Vacant (2 Hses)  
 2242 Perry Thos B © 276-3857  
 2244 Moates Lucy A © 276-5085  
 2300 Bailey Steve © 270-3875  
 2304 Quality Woodworks Inc  
 pallets 276-1127  
 2328★Dean Roy  
 2330 Davenport Robt © 276-1548  
 2331 Gregory Janie © 276-1180  
 2336 Chalmers Perirs © 321-1686  
 2334 Roberts New & Used Cars  
 276-1822  
 MC CRAVY ST INTERSECTS  
 2301 Newberry Fair Grounds  
 2410 Taylor Sammie  
 2410½ Minus Anna Lee ©  
 2412 Williams Carl 276-3031  
 2414 Williams Mamie D Mrs ©  
 276-3389  
 2406 Vacant  
 2416 Hendersonville Body Shop  
 2417 Smith Billy R © 276-6349  
 2422 No Return  
 2423 Rister Steve © 276-5079  
 2427 Jennings Dorothy ©  
 276-2268  
 2433 No Return  
 2437 Metz Johnny C © 276-0502  
 2442 Moore Malcolm © 276-1751  
 2445 Vacant  
 2450★Brooks J S  
 2446 Dickert Ray © 276-4584  
 2454 Harmon Margt © 276-3941

**AIRPORT RD RT 3 -FROM  
 US HWY 76 BY-PASS  
 SOUTHWEST**

665 Domino's Pizza 276-4800  
 667 Lipscomb Insurance Agency  
 276-2247  
 669 True Value Hardware Store  
 276-8360  
 743 Builders Headquarters of  
 Newberry Inc bldg matls &  
 sups 276-8360  
 750 Vacant  
 781 Black Elaine T © 276-4429  
 885 No Return  
 US HWY 34 INTERSECTS  
 bx779 Turner Elzie L © 276-6831  
 bx785 Livingston Clyde M ©  
 276-3047  
 bx787 Henderson & Major Inc  
 constlg foresters rltrs appr  
 276-9425  
 Roadside Park  
 Wilson Ford Tractor &  
 Equipment Inc 276-1151  
 381 Vacant  
 382 Long Chiropractic Health  
 Center 276-6035  
 436 Newberry Animal Hospital  
 276-2498  
 Roadside Park  
 Coburg Dairy 276-2698  
 Cash O Matic check cashing  
 276-7737  
 State Army National Guard  
 (Shop N R 7)  
 661 Azaert Robt 276-0715  
 bx160c Appliance Sales 276-2052  
 Ideal Cloth Shop 276-6034  
 361 Kibler Allene S 276-8670  
 380 Servpro 276-0290  
 Whitaker's Motor Lodge  
 276-2410  
 Newberry Memorial Gardens  
 Inc 276-1696  
 Newberry Bug Center auto  
 parts 276-6810  
 610 Cromley's Inc auto dlrs  
 276-9642  
 355 Kibler's Garage & Body Shop  
 Inc 276-2569  
 Styles for Guys & Gals  
 276-9956  
 --- --- --- © 276-8452

882 Newberry Electric Co-Op Inc  
 276-1121  
 BY PASS 34 INTERSECTS  
 bx151 Vacant  
 Vacant  
 Newberry Arms Apts  
 276-4053  
 Clinton-Newberry Natural  
 Gas Authority 276-1550

**ACADEMY ST-Contd**

GREEN ST INTERSECTS  
1540 Butler Ollie J Mrs @  
276-5905  
1708 Warren Ray @ 276-2120  
FLOYD ST INTERSECTS  
RODELSPERGER ST  
INTERSECTS  
DRAYTON ST INTERSECTS

5

**ADAMS ST -FROM 800  
CALDWELL ST WEST**

ZIP CODE 29108  
COLLEGE ST BEGINS

15

**ADELAIDE ST -FROM  
GLENN ST EAST I NORTH  
OF BOUKNIGHT ST**

ZIP CODE 29108  
2010 Vacant  
2012 Newberry Super  
Exterminating Co 276-0469  
Smith Benny A @ 276-0469  
2017 Nguyen Bay Van @  
276-4757  
2022★Dendy S Connie @ 276-9704  
2026 Boozer A P @ 276-5733  
2028 No Return  
2030 No Return  
2031 Smith Jimmy @ 276-8423  
2032 Mc Gaha Jim @ 276-7314  
2035 Fulmer Wayne @ 276-7910  
2100 Stone James E @ 276-5352  
EMORY ST INTERSECTS  
2101 Harmon Gary L @  
2102 Moates Geo E @  
2104★Corbett Eddie @  
2106★Boozer Joseph L @  
276-4601  
2107 Long P Buford @ 276-0630  
2110 Perry James D @ 276-1567  
2114 Shealy Simon L Jr @  
276-4690  
2115 Burton Laura B Mrs @  
276-0880

2118 Shealy Robt C @ 276-3019  
2121★Caldwell Ronnie @ 276-7520  
2123 Watts Wm Levi @ 276-6778  
2125 Reynolds Robt E @ 276-4753  
2126 Miller Eddie C @ 276-5607  
2127 Wiggers Jerry @ 276-7133  
2128 Hyler Frank B @ 276-7262  
2129 Hawkins Deerie  
2131 Smith James  
2133 Driggers Harvey @ 276-6090  
2137 Vacant  
2140★Bui Viet 276-2643  
2142 Son Lott Mrs @ 276-0688  
2144 Cannon Geneva M @  
276-1468  
2146 No Return  
CITY LIMIT  
2204★Moates Clestee @ 276-4547  
2205★Gwinn Franklin @  
Vacant  
2212 Edwards Irving C @  
276-3106  
2216 Shealy O H @ 276-4108  
2219 Smith Elise M @ 276-1137  
2220 Vacant  
2222 Vacant  
2226★Wicker Maynard  
2228★Porterfield Saml  
2230 Tom's Open Air Market  
2236 Vacant  
2242 Perry Thos B @ 276-3857  
2244 Moates Lucy A @ 276-5085  
2246★Evans Jeff  
2300★Mc Murray Charles Randy  
@  
2304 Quality Woodworks Inc  
pallets 276-1127  
2328 Vacant  
2330 Davenport Robt @ 276-4661  
2331 Anderson Leo @ 276-1180  
2336★Chalmers Perirs @ 276-3325  
Roberts New & Used Cars  
276-1822  
MC CRAVY ST INTERSECTS  
2400 American Legion Hut  
Newberry Fair Grounds  
2410★Rouirson Teddy @  
2412★Worthy Gail 276-3031  
2414 Williams Eugene @ 276-3389

**ADELAIDE ST RT 2-Contd**

2416 Lyles Willie  
2417 Smith Billy R @ 276-6349  
2422 Davis Laura Mrs @ 276-6410  
2423 Rister Steve @ 276-5079  
2427 Jennings Dorothy @  
276-2268  
2433★Blackwell Jerry 276-3464  
2437★Metz Johnny C @ 276-0502  
2442 Moore Malcolm @ 276-1751  
2444 Ware Katherine 276-3565  
2446★Sheuly Viola @ 276-2781  
2454★Harmon Margt @ 276-3941

17

**AIRPORT RD RT 3 -FROM  
US HWY 76 BY-PASS  
SOUTHWEST**

bx893 Sims Jas 276-2170  
Newberry Electric Co-Op  
Inc 276-1121  
BY PASS 34 INTERSECTS  
bx151 No Return  
State Comn Of Forestry  
(repr shop) 276-3823  
Newberry Arms Apts  
276-4053  
Damon International mfg  
mens ties 276-7322  
Clinton-Newberry Natural  
Gas Authority 276-1550  
665 Domino's Pizza 276-4800  
667 Lipscomb Insurance Agency  
276-2247  
669 True Value Hardware Store  
276-6880  
781 Black E T 276-4429  
885 Metts Wholesale  
US HWY 34 INTERSECTS  
bx779 Turner Elzie L © 276-6831  
bx785 Livingston Clyde M ©  
276-3047  
bx787 Livingston Johnny 276-5315  
Lynch's Wood Park  
Wilson Ford Tractor &  
Equipment Inc 276-1151  
381 Bradley D 276-4121  
382 Long Chiropractic Health  
Center 276-6035  
436 Newberry Animal Hospital  
276-2498  
Roadside Park  
Coburg Dairy 276-2698  
Wicker's Party Pack 276-7780  
State Army National Guard  
(Shop N R 7)  
661 Azaert Robt 276-0715  
bx160c Appliance Sales 276-2052  
Ideal Cloth Shop 276-6034  
Dowling Don Realty-  
Gallery Of Homes  
276-9700  
361 Kibler Allene S 276-8670  
380 Servepro 276-0290  
Whitaker's Motor Lodge  
276-2410  
Newberry Memorial Gardens  
Inc 276-1696  
Newberry Bug Center auto  
parts 276-6810  
610 Cromley's Inc auto dlr  
276-9642  
355 Kibler's Garage & Body Shop  
Inc 276-2569  
Styles For Guys & Gals  
276-9956

ADAMS ST --FROM 800  
CALDWELL ST WEST  
ZIP CODE 29108  
COLLEGE ST BEGINS  
ADELAIDE ST --FROM  
GLENN ST EAST 1 NORTH  
OF BOUKNIGHT ST  
ZIP CODE 29108  
2010 Vacant  
2012 Newberry Super  
Exterminating Co 276-0469  
Smith Benny A 276-0469  
2017 Vacant  
2022\*Fulmer Wayne ©  
2026 Boozer A P © 276-5733  
2030 Beeco Donnie 276-9602  
2031 No Return  
2032 Mc Gaha Jim 276-7314  
2035\*Fulmer Virginia © 276-7604  
2100 Stone James E © 276-5352  
EMORY ST INTERSECTS  
2101 Harmon Gary L ©  
2102 Moates Geo E ©  
2104 Boozer Joseph L © 276-4601  
2106\*Boozer J I  
2107 Long P Buford © 276-0630  
2110 Perry James D © 276-1567  
2114 Shealy Simon L Jr ©  
276-4690  
2115 Burton Laura B Mrs ©  
276-0880  
2118 Shealy Robt C © 276-3019  
2121 Bouknight Donald 276-0800  
2123 Watts Wm Levi © 276-6778  
2125 Reynolds Robt E © 276-4753  
2126 Miller Eddie C © 276-5607  
2127\*Wiggers Jerry © 276-7133  
2128 Hyler Frank B © 276-7262  
2129\*Wiggers Everett ©  
2131 Carter W R 276-0130  
\*Cromer Sheri 276-0224  
\*Smith James  
2133 Driggers Harvey © 276-6090  
2137\*Blackwell Clarence

5 2140 Hipp Curtis C 276-2643  
2142 Son Lott Mrs © 276-0688  
2144 Cannon Geneva M ©  
276-1468  
2146 Caldwell John R  
CITY LIMIT  
2204 Price Ruth H Mrs 276-4547  
2205 Vacant  
2208\*Felton Ann  
2212 Edwards Mamie B Mrs  
276-3106  
2216 Shealy O H 276-4108  
2219 Smith Eliz Mrs 276-1137  
2220 Yarborough J W  
2222 Rinehart Stan  
2226\*Brown Albert  
2228 Howell Thos E  
2230 Tom's Open Air Market  
2236 Vacant  
2242 Perry Thos B © 276-3857  
2244 Moates Lucy A 276-5085  
2328 Davenport Robt  
2330 Thomas Roy L © 276-2292  
2331 Williams Able  
Anderson Leo 276-1180  
2334 Packing House Lounge  
2336 Roberts New & Used Cars  
276-1822  
\*Davis Laura 276-8707  
MC CRAVY ST INTERSECTS  
2400 American Legion Hut  
Newberry Fair Grounds  
2410 Kelly Willie © 276-2468  
2414 Williams Eugene © 276-3389  
2417 Smith Billy R © 276-6349  
2422 Davis Ames R 276-6410  
2423 Rister Steve 276-5079  
2427 Jennings Dorothy ©  
276-4968  
2433 Terry's whol prods 276-2211  
Werts Terry W © 276-2211  
2437 Metze Johnny T 276-0502  
2442 Moore Malcolm © 276-1751  
2444\*Ware  
2446\*Shealy Frank 276-2781  
2454 Wicker's Party Pak ret  
liquors 276-7780  
Harmon Tommy 276-3941

## WILSON RD—Contd

1929 Parker Furniture Co  
276-3444

1933 Otasco Home & Auto Center  
276-1216  
Donut Shop The

2004 Sandlapper Chevrolet  
276-1610

2040 Quincy's Family Steak House  
276-8178  
Ringer David R 276-4359

2044 Transouth Financial Service  
276-6707

2046 Carolina Office Machines  
276-1731

2050 Carolina Royal Blue Granite  
Co monuments 276-5470

2060 Newberry Motors & Garage

2061 Vacant

2070 House Of Fruits &  
Vegetables

2071 Dean's Inc (Catalog Showrm)  
genl mdse 276-8200

SMITH RD INTERSECTS

15

ZIP CODE 29108

BOX NUMBERS

MAIN ST INTERSECTS

WILSON RD BEGINS

1190 Hendrix's Shell Station  
276-7660

1193 Tommy's 66 Service Station  
276-3889

COLLINSWOOD ST  
INTERSECTS

DELOACHE AV INTERSECTS

bx870\*Turner Linda V

bx889 Morris Bertha 276-2888  
\*Moates Debra  
Newberry Electric Co-Op  
Inc 276-1121

BY PASS 34 INTERSECTS

bx151 Moates Horace D @  
State Comn Of Forestry  
(repr shop) 276-2322  
Newberry Arms Apts  
Damon International mfg  
mens clo 276-7322  
Clinton-Newberry Natural  
Gas Authority 276-1550

US HWY 34 INTERSECTS

Mayer Janie @  
Turner Elzie L @

152a Black J Donald @ 276-4429

bx779\*Turner B C 276-6831

bx785 Livingston Clyde M @  
276-3047

bx787 Livingston Johnny 276-5375  
Lynch's Wood Park  
Wilson Equipment Co

436 Newberry Animal Hospital  
276-2498

Roadside Park  
Coburg Dairy 276-2698  
Sincerity & Integrity 276-0290  
Kyzer's Party Shop  
bx160c Amana Corner Appliance  
Ideal Cloth Shop 276-6034  
Dowling Don Realty-  
Gallery Of Homes  
276-9700

361\*Kibler Allene S

380 Just Maggie's beauty shop  
276-6630  
Whitaker's Motor Lodge  
276-2410  
Newberry Memorial Gardens  
Inc 276-1696  
Newberry Bug Center auto  
parts 276-6810

355 Kibler's Garage & Body Shop  
Inc 276-2569

365 Brock H L 276-2996

367 Kinard Charlie F 276-3699

371 Amick F O @ 276-0347

373 Graves Leon D 276-1385

JOLLY ST INTERSECTS

14

Que Pit The restr

2205 Clamp Mobile Home  
276-3557

2206 Haltiwanger Tire Center Inc  
276-6442

2216 Curtis Mathes Home  
Entertainment Center  
276-9517

2220 Cromer Wm D

2219 Griffith Margie

2308 Davis John W @ 276-3568  
Shadows Saloon

2402 Cook Harold O 276-3331

2401 Spotts Lucie H Mrs @  
276-3979

2406\*Long Jerry

2407 Brigman Tom @ 276-0529

2417 Sunset Drive In Restaurant  
276-5161

2410 Vacant

2418 Franklin E Roy carp @  
276-2940

2420 Bowers T L @ 276-2792

2422 Baker Everett H @ 276-3291

2428\*Worthington Charles

2436 West John B @ 276-2006

WHITENER RD INTERSECTS

Moose Lodge 276-6198

2442 Counts Carroll H 276-7785

2419 P & L Building Supply  
276-9886

2443 Ruff John D Package Store  
276-5961

2427\*Graddick Paul

2433 Classic Lighting Co equip  
276-9885

## ACADEMY ST—Contd

1425 Gillion Virgil D @ 276-3477

CROSSON ST INTERSECTS

GREEN ST INTERSECTS

1540 Butler Ollie J Mrs @  
276-5905

FLOYD ST INTERSECTS

RODELSPERGER ST  
INTERSECTS

DRAYTON ST INTERSECTS

ADAMS ST —FROM 800  
CALDWELL ST WEST

ZIP CODE 29108

COLLEGE ST BEGINS

ADELAIDE ST —FROM  
GLENN ST EAST 1 NORTH  
OF BOUKNIGHT ST

ZIP CODE 29108

2010 Vacant

2011 Vacant

2012 Super Exterminating Co  
Smith Benny A 276-0469

2017 Graham Wm F @ 276-3682

2022 Vacant

2026 Boozer A P @ 276-5733

2028\*Bæeco Donnie 276-8511

2031\*Smith James 276-8423

2032 Mc Gaha Jim 276-7314

2035 Free Letha @ 276-7604

2100 Stone James E @ 276-5352

EMORY ST INTERSECTS

2101 Harmon Gary L @

2102 Moates Geo E @

2104 Boozer Joseph L @ 276-4601

2106 Vacant

2107 Long P Buford @ 276-0630

2110 Perry James D @ 276-1567

2110½ Sandies J @

2114 Shealy Simon L Jr @  
276-4690

2115 Burton Laura B Mrs @  
276-0880

2118 Shealy Robt C @ 276-3019

2121\*Bouknight Donald

2123 Watts Wm Levi @ 276-6778

2125 Reynolds Robt E @ 276-4753

2126 Miller Eddie C @ 276-5607

2127 Shealy Larry @

2128 Hyler Frank B @ 276-7262  
Kinard Jack

2129 Amick James F 276-8029

2131 Carter W R 276-0130

2133 Driggers Harvey @ 276-6090

2137 Howard Francis 276-8920

2140 Hipp Curtis C 276-2643

2142 Son Lott Mrs @ 276-0688

2144 Cannon Geneva M @  
276-1468

2146 Caldwell John R  
CITY LIMIT

2204 Price Ruth H Mrs 276-4547

2205 Vacant

2208 Vacant

2212 Edwards Mamie B Mrs  
276-3106

2216 Shealy O H 276-4108

2219 Smith Eliz Mrs 276-1137

2220 Yarborough J W

2222\*Rinehart Stan

2226 Milstead Ernest

2228\*Howell Thos E

2236 Perry Lucy P @ 276-1801

2242 Perry Thos B @ 276-3857

2244\*Moates Lucy A 276-5085

2320 Vacant

2330\*Thomas Roy L @ 276-2292

2331\*Williams Able  
\*Anderson Leo 276-1180

2334 Packing House Lounge

2336 Roberts Used Cars 276-1822

MC CRAVY ST INTERSECTS

2400 American Legion Hut  
Newberry Fair Grounds

2410\*Kelly Willie @ 276-2468

2414\*Williams Eugene @  
276-3389

2417\*Smith Billy R @ 276-6349

2422\*Davis Ames R 276-6410

2423\*Rister Steve 276-5079

2454\*Horn  
Vacant

2427 Jennings L M @ 276-4968

**ADELAIDE ST RT 2—Contd**  
 2433 Werts Terry W ©  
 2437 Metze Johnny T 276-0502  
 2442 Moore Malcolm © 276-1751  
 2444 Vacant  
 2454 Wicker's Party Pak ret  
 liquors  
 Harmon Tommy 276-3941

17

**AIRPORT RD RT 2 —FROM  
 US HWY 76 BY-PASS  
 SOUTHWEST**

**WILSON RD—Contd**  
**COLLINSWOOD ST  
 INTERSECTS**  
 bx889 Morris Bertha 276-2888  
 Newberry Electric Co-Op  
 Inc 276-1121  
 Bishop J E A B C Store  
 bx151 Moates Horace D ©  
 State Comn Of Forestry  
 (repr shop) 276-2322  
 Newberry Arms Apts  
 Damon International mfg  
 mens clo 276-7322  
 Clinton-Newberry Natural  
 Gas Authority 276-1550  
**US HWY 34 INTERSECTS**  
 Vacant  
 Mayer Janie ©  
 Turner Elzie L ©  
 152a Black J Donald © 276-4429  
 Livingston Clyde M ©  
 276-3047  
 Livingston Johnny  
 State National Guard  
 Armory (oms shop)  
 Lynch's Wood Park  
 Randy's Nursery  
 Homestead Antiques  
 276-9125  
 436 Newberry Animal Hospital  
 276-2498  
 Roadside Park  
 Coburg Dairy 276-2698  
 bx160c Amana Corner Appliance  
 Ideal Cloth Shop  
 Dowling Don Realty-  
 Gallery Of Homes  
 276-9700  
 Wilson Equipment Co  
 276-1151  
 Whitaker's Motor Lodge  
 276-2410  
 Newberry Memorial  
 Gardens Inc 276-1696  
 Newberry Bug Center auto  
 parts 276-6810  
 355 Kibler's Garage & Body Shop  
 Inc 276-2569

## ACADEMY ST—Contd

1425★Gillion Bubber 276-3477  
CROSSON ST INTERSECTS  
GREEN ST INTERSECTS

1540 Butler Ollie J Mrs ©  
276-5905

FLOYD ST INTERSECTS  
RODELSPERGER ST

INTERSECTS  
DRAYTON ST INTERSECTS

5

ADAMS ST —FROM 800  
CALDWELL ST WEST

ZIP CODE 29108  
COLLEGE ST BEGINS

15

ADELAIDE ST —FROM  
GLENN ST EAST I NORTH  
OF BOUKNIGHT ST

ZIP CODE 29108  
NUMBERS IRREGULAR

2010 Vacant  
2011 Vacant  
2012 Super Exterminating Co  
Smith Benny A 276-0469  
2017 Graham Wm F © 276-3682  
2022★Hyler Ernest © 276-5663  
2026 Boozer A P © 276-5733  
2028 Smith Essie F Mrs ©  
276-1101  
2031 Miller Thelma S Mrs ©  
276-0736  
2032★Mc Goha Jim  
2035 Fulmer Bunch ©  
2100 Stone James E © 276-5352  
EMORY ST INTERSECTS  
2101 Harmon Jerry L ©  
2102 Moates Geo E © 276-5794  
2104 Boozer Joseph L © 276-4601  
2106 Shealy Vernon F © 276-4488  
2107 Long P Buford © 276-0630  
2110 Perry James D © 276-1567  
2110½★Lambert Norman ©  
276-0997

2114 Shealy Simon L Jr ©  
276-4690  
2115 Burton Laura B Mrs ©  
276-0880  
2118 Shealy Robt C © 276-3019  
2121 Jones Marie C Mrs ©  
276-5360  
2123 Watts Wm L © 276-6778  
2125 Reynolds Robt E © 276-4753  
2126 Miller Eddie C © 276-5607  
2127 Wiggers Carl E © 276-0442  
★Barrow Steve © 276-0976  
2128 Corley Nellie H Mrs ©  
276-7262  
2133★Driggers Harvey ©  
276-6090  
2140★Hepp Curtis C 276-2643  
2142★Son Lott Mrs © 276-0688  
2144★Cannon Henry © 276-1468  
2146★Caldwell John R  
CITY LIMIT  
2204★Price Ruth H Mrs 276-4547  
2205★Harmon J S Mrs 276-4180  
2207★Fulmer Linda 276-7910  
2212★Edwards Mamie B Mrs  
276-3106  
2215★Shealey O H 276-4108  
2216★Shealy Elenora Mrs  
2219★Smith Harold E 276-1137  
2220★Yarborough J W  
2222★Perry Thos B  
2224★Reeder Henry T 276-2940  
2226 Perry's General Me.chandise  
276-6008  
2228★Moore James  
2230 Tom's Open Air Market gro  
2236★Perry Lucy A Mrs 276-1801  
2320 Jim Dandy Film Service  
276-1535  
MC CRAVY ST INTERSECTS  
2421 Harmon Annie B Mrs ©  
276-4180  
7 Jennings L S © 276-1621  
9 Smith Billye © 276-6349  
10 Rutherford John W ©  
276-4056  
11 No Return  
13 American Legion Hut  
15 Newberry Fair Grounds

## ADELAIDE ST RT 2—Contd

Newberry Packing Co meat  
pkrs 276-6311

16 Thomas Roy L © 276-2292

20 No Return

22 Roberts New & Used Cars  
276-1822

38 Vacant

## BOX NUMBERS

bx171 Rinehart Charlie R ©  
276-4050

bx164d Werts Danl W ©  
276-2211

bx164e Williams Eug © 276-3389

163a Party Pak ret liquors

161 Harmon H E

Moore Malcolm  
Smith S

162 Kelly Willie © 276-2468

164j Metze J C 276-0502

165 Williams Eug

165f Rister Steve 276-5079

168 Anderson Leo 276-1180

Williams June

Williams Able

Wilson Margt 276-6588

168b Thomas Leroy 276-2292

17

AIRPORT RD RT 1 —FROM  
US HWY 76 BY-PASS  
SOUTHWEST

**WILSON RD—Contd**

1623 Antiques  
 1624 Griffin Isterleen F ©  
 276-2471  
 1625 Holiday Kampers 276-6900  
 ALEX AV ENDS  
 1724 Wood Agnes M Mrs ©  
 276-5043  
 KINARD ST INTERSECTS  
 Home Furniture 276-0355  
 Car-O-Matic  
 Vacant  
 Giant Burger 276-5712  
 Matthews Auto & Mobile  
 Homes 276-6711  
 Matthews Auto Service  
 Center 276-5131  
 Matthews Exxon Station  
 276-9265  
 Mason Dick Ford Inc  
 276-0412  
 Revco Drug Store 276-6350  
 Bilo No 31 gro 276-6622  
 United 5 & 10 Store  
 276-6242  
 Family Dollar Store 276-6217  
 Waco Discount Center dept  
 store 276-2200  
 Mom's Delight Fried Chicken  
 276-6936  
 \*Summer L Tony  
 bx146★Ringer David R 276-4359  
 \*Yon Gussie Mrs 276-4092  
 \*Koon Curtis 276-5584  
 bx46h★Fellers Alma C Mrs  
 Carolina Royal Blue  
 Granite Co 276-5470  
 Farmer's Market  
 Henry's Lounge  
 Bass Pro Shop 276-5228

15

ZIP CODE 29108

BOX NUMBERS

WILSON RD BEGINS

1190 Hendrix's Shell Sta 276-7660

1193 Perdue's Service Station &

Grocery 276-7831

DELOACH AV ENDS

Forest & Land Enterprises

real est 276-1000

JOHNSTON ST ENDS

COLLINSWOOD ST

INTERSECTS

bx148e★Morris Bertha

Newberry Electric Co-Op  
 Inc 276-1121

bx151 Moates Horace D ©  
 State Comn Of Forestry  
 (repr shop) 276-2322  
 Damon International mfr  
 mens clo 276-7322  
 Clinton-Newberry Natural  
 Gas Authority 276-1550

HWY 34 INTERSECTS

Vacant  
 Mayer Joe W © 276-1892  
 Turner Elzie L ©

152a Black J Donald © 276-4429  
 Livingston Clyde M ©  
 276-3047  
 Livingston Ethel K Mrs  
 276-5630

State National Guard  
 Armory 276-6530  
 State Natl Guard Hq 218th  
 Infantry Bdg (MECH)  
 276-6536

State Natl Guard Det 1 Co  
 A 163 Spt Bn  
 State Natl Guard H Hq  
 151st Signal Bn (OP)  
 276-2987

State Natl Guard 246th  
 Army Band 276-5381  
 bx159 Newberry Animal Hospital  
 276-2498

Coburg Dairy 276-2698

ADELAIDE ST ENDS

bx160c Appliance Sales Co  
 276-2052  
 Ideal Cloth Shop  
 Newberry Bug Center auto  
 parts 276-6810  
 Whitaker's Motor Lodge  
 276-2410  
 Newberry Memorial  
 Gardens 276-1696

**WILSON ST —FROM 1407  
 BOUNDARY ST  
 NORTHWEST 1 SOUTH OF  
 JOHNSTONE ST**

ZIP CODE 29108

909 Duffy Geo C © 276-5761  
 JOHNSTONE ST INTERSECTS

1001 Warner Frances V Mrs  
 276-5602

1002 Gibson Wm N © 276-4847

**ACADEMY ST—Contd**

1205★Franklin David  
 1209 Rowe Dell 276-6893  
 1213 Cook Benj C © 276-3819  
 CROMER ST INTERSECTS  
 LYLES ST BEGINS  
 CROSSON ST INTERSECTS  
 GREEN ST INTERSECTS  
 1540 Butler Ollie J Mrs ©  
 276-5905  
 FLOYD ST INTERSECTS  
 RODELSPERGER ST  
 INTERSECTS  
 DRAYTON ST INTERSECTS

5

**ADAMS ST —FROM 800  
 CALDWELL ST WEST**

ZIP CODE 29108  
 COLLEGE ST BEGINS

15

**ADELAIDE ST —FROM  
 GLENN ST EAST 1 NORTH  
 OF BOUKNIGHT ST**

ZIP CODE 29108

2010 Vacant (2 Hses 2010-11)  
 2012★Smith Benny A 276-0469  
 2017 Graham Wm F © 276-3682  
 2022 Smith Pearl W Mrs 276-5349  
 2026 Boozer A P © 276-5733  
 2028 Smith Essie F Mrs ©  
 276-1101  
 2031 Miller Thelma S Mrs ©  
 276-0736  
 2035 Fulmer Bunch  
 2100 Stone James E © 276-5352  
 EMORY ST INTERSECTS  
 2101 Beard James L ©  
 2102 Moates Geo E © 276-5794  
 2104 Boozer J L © 276-4601  
 2106 Shealy Vernon F © 276-4488  
 2107 Long Preston B © 276-0630  
 2110 Perry James D © 276-1567  
 2110½ Perry Richd W © 276-5378  
 2114 Shealy Simon L Jr ©  
 276-4690

2115 Burton Laura B © 276-0880  
 2118 Shealy Robt C © 276-3019  
 2121 Jones J A © 276-5360  
 2123★Watts Wm ©  
 2125 Reynolds Robt E © 276-4753  
 2126 Miller Eddie C © 276-5607  
 2127 Wiggers Carl E © 276-0442  
 2128 Corley Nellie H Mrs ©  
 CITY LIMIT  
 2320 Jim Dandy Film Service  
 276-1535  
 MC CRAVY ST INTERSECTS  
 2421 Harmon Annie B Mrs ©  
 276-4180  
 2422 Price Ruth H Mrs 276-4547  
 2 Kelly Willie © 276-2468  
 3 Metze J C © 276-0502  
 4 Rister Steve 276-5079  
 5 No Return  
 6 Vacant (6 Hses 6-36)  
 7 Jennings L S © 276-1621  
 9 Smith Billye © 276-6349  
 10 Rutherford John W ©  
 276-4056  
 11 Anderson Leo © 276-1180  
 13 Legion Hut  
 15 Newberry Fair Grounds  
 16 Thomas Roy L © 276-2292  
 20 No Return  
 22 Roberts New & Used Cars  
 276-1822  
 38 No Return  
 BOX NUMBERS  
 bx171 Rinehart Charlie R ©  
 276-4050  
 bxa164d Werts Danl W ©  
 276-2211  
 bx164e Williams Eug © 276-3389  
 bx172 Tom's Open Air Market gro  
 Perry Thos B  
 bx173 Perry James V © 276-0995  
 bx172 Perry Danny L © 276-6008  
 Rear★Perry Lucy  
 bx172a Perry Lucy Mrs ©  
 276-1801  
 bx174 Shealey O H © 276-4108  
 bx175 Smith Harold © 276-1137  
 bx176 Edwards Mamie B Mrs ©  
 276-3106

**ADELAIDE ST RT 2—Contd**

bx177 \* Price Ruth

bx184 Caldwell James

bx186 Cannon Henry © 276-1468

bx188 Lottson David L ©

bx189 Hipp Curtis C © 276-2643

bx190 Bouknight Phillip M ©

RANGE NOT LISTED

17

**AIRPORT RD RT 1 —FROM  
US HWY 76 BY-PASS  
SOUTHWEST**

2107 LONG PRESTON B •  
276-0630

2110 PERRY JAMES D •  
276-1567

2114 SHEALY SIMON L JR •  
276-4690

2115 BURTON LAURA B •  
276-0880

2118 SHEALY ROBT C •  
276-3019

2121 JONES J A • 276-5360

2123 PADGETT ELIZ D MRS •

2125 REYNOLDS ROBT E •

2126 MILLER EDDIE C •  
276-5607

2127 WIGGERS CARL E •  
276-0442

---CITY LIMIT

2128 CORLEY NELLIE H MRS •  
276-5765

2320 JIM DANDY FILM  
SERVICE 276-1535

2421 HARMON ANNIE B MRS •  
276-4180

2422 PRICE RUTH H MRS  
276-4547

2 KELLY WILLIE • 276-2468

3 METZE J C • 276-0502

5 WERTS MADILYN J

6 WILLIAMS ALMA MRS •  
276-1885

7 JENNINGS L S • 276-1621

8 NO RETURN

9 NO RETURN

10 RUTHERFORD JOHN W •  
276-4056

11 ANDERSON LED • 276-1180

12 HAIR WILLIE C 276-2929

13 LEGION HUT

14 VACANT

15 NEWBERRY FAIR GROUNDS

16 THOMAS ROY L • 276-2292

18 NO RETURN

20 POPE NANCY MRS

22 ROBERTS NEW & USED CARS

28 VACANT

34 NO RETURN

36 NO RETURN

38 SHEALY D A • 276-4108  
TURNER RACHEL MRS •

---BOX NUMBERS

BX171 RINEHART CHARLIE R •  
276-4050

## ADELAIDE ST-CONTD

BXA164D WERTS DANL W •  
276-2211

BX164E WILLIAMS EUG •  
276-3389

BX172 TOM'S OPEN AIR  
MARKET GRO 276-1877

REAR MODEL CAR RACEWAY

BX172A PERRY JAMES H •  
276-1801

BX174 SHEALEY O H 276-4108

BX175 SMITH HAROLD

BX176 EDWARDS MAMIE B MRS  
• 276-3106

BX177 STEVENS WM T  
276-5117

BX184 CALDWELL J

BX186 CANNON HENRY •  
276-1468

BX188 LOTTSON DAVID L •  
276-0688

BX189 HIPPI CURTIS C  
276-2643

BX190 PERKINS VERA R MRS •  
276-4815

-----

17

AIRPORT RD RT 1 -FROM US  
HWY 76 BY-PASS

---ZIP CODE 29108

---BOX NUMBERS

BX349B NEWBERRY COUNTY  
AIRPORT 276-5978

BX349 SHEALY ERNEST O •  
276-0543

BX349E1 FELKER JAMES R JR  
• 276-1985

BX349E LESTER CLYDE  
BAIRD WM C •

BX349E MARTIN L PARKER •  
276-5722

BX349E DE HART ROBT E •  
276-0953

HUNTER GEO F

DDAN GEO E •  
276-1955

WHITE JAMES O •  
276-5680

BX349W THOMASSON JOE W •  
276-1027

RANGE NOT LISTED

STREET NOT LISTED

STREET NOT LISTED

# **APPENDIX I**

## **DATABASE REPORT**





---

# DATABASE REPORT

**Project Property:** *2301 Adelaide Street  
2301 Adelaide Street  
Newberry SC 29108*

**Project No:** *00.5633.13*

**Report Type:** *Database Report*

**Order No:** *23101000813*

**Requested by:** *SynTerra Corporation*

**Date Completed:** *October 12, 2023*

**Environmental Risk Information Services**

*A division of Glacier Media Inc.*

1.866.517.5204 | [info@erisinfo.com](mailto:info@erisinfo.com) | [erisinfo.com](http://erisinfo.com)

# Table of Contents

Table of Contents.....	2
Executive Summary.....	3
Executive Summary: Report Summary.....	4
Executive Summary: Site Report Summary - Project Property.....	8
Executive Summary: Site Report Summary - Surrounding Properties.....	9
Executive Summary: Summary by Data Source.....	11
Map.....	15
Aerial.....	18
Topographic Map.....	19
Detail Report.....	20
Unplottable Summary.....	46
Unplottable Report.....	47
Appendix: Database Descriptions.....	52
Definitions.....	66

## **Notice: IMPORTANT LIMITATIONS and YOUR LIABILITY**

**Reliance on information in Report:** This report DOES NOT replace a full Phase I Environmental Site Assessment but is solely intended to be used as database review of environmental records.

**License for use of information in Report:** No page of this report can be used without this cover page, this notice and the project property identifier. The information in Report(s) may not be modified or re-sold.

**Your Liability for misuse:** Using this Service and/or its reports in a manner contrary to this Notice or your agreement will be in breach of copyright and contract and ERIS may obtain damages for such mis-use, including damages caused to third parties, and gives ERIS the right to terminate your account, rescind your license to any previous reports and to bar you from future use of the Service.

**No warranty of Accuracy or Liability for ERIS:** The information contained in this report has been produced by ERIS Information Inc. ("ERIS") using various sources of information, including information provided by Federal and State government departments. The report applies only to the address and up to the date specified on the cover of this report, and any alterations or deviation from this description will require a new report. This report and the data contained herein does not purport to be and does not constitute a guarantee of the accuracy of the information contained herein and does not constitute a legal opinion nor medical advice. Although ERIS has endeavored to present you with information that is accurate, ERIS disclaims, any and all liability for any errors, omissions, or inaccuracies in such information and data, whether attributable to inadvertence, negligence or otherwise, and for any consequences arising therefrom. Liability on the part of ERIS is limited to the monetary value paid for this report.

**Trademark and Copyright:** You may not use the ERIS trademarks or attribute any work to ERIS other than as outlined above. This Service and Report (s) are protected by copyright owned by ERIS Information Inc. Copyright in data used in the Service or Report(s) (the "Data") is owned by ERIS or its licensors. The Service, Report(s) and Data may not be copied or reproduced in whole or in any substantial part without prior written consent of ERIS.

# Executive Summary

## Property Information:

**Project Property:** 2301 Adelaide Street  
2301 Adelaide Street Newberry SC 29108

**Project No:** 00.5633.13

### **Coordinates:**

**Latitude:** 34.27160303  
**Longitude:** -81.59650024  
**UTM Northing:** 3,792,432.41  
**UTM Easting:** 445,090.07  
**UTM Zone:** UTM Zone 17S

**Elevation:** 525 FT

## Order Information:

**Order No:** 23101000813  
**Date Requested:** October 10, 2023  
**Requested by:** SynTerra Corporation  
**Report Type:** Database Report

## Historicals/Products:

**Aerial Photographs** Historical Aerials (with Project Boundaries)  
**City Directory Search** CD - 2 Street Search  
**ERIS Xplorer** [ERIS Xplorer](#)  
**Excel Add-On** Excel Add-On  
**Fire Insurance Maps** US Fire Insurance Maps  
**Physical Setting Report (PSR)** Physical Setting Report (PSR)  
**Topographic Map** Topographic Maps

# Executive Summary: Report Summary

Database	Searched	Search Radius	Project Property	Within 0.12mi	0.125mi to 0.25mi	0.25mi to 0.50mi	0.50mi to 1.00mi	Total
<b>Standard Environmental Records</b>								
<b>Federal</b>								
NPL	Y	1	0	0	0	0	0	0
PROPOSED NPL	Y	1	0	0	0	0	0	0
DELETED NPL	Y	0.5	0	0	0	0	-	0
SEMS	Y	0.5	0	0	0	0	-	0
ODI	Y	0.5	0	0	0	0	-	0
SEMS ARCHIVE	Y	0.5	0	0	0	0	-	0
CERCLIS	Y	0.5	0	0	0	0	-	0
IODI	Y	0.5	0	0	0	0	-	0
CERCLIS NFRAP	Y	0.5	0	0	0	0	-	0
CERCLIS LIENS	Y	PO	0	-	-	-	-	0
RCRA CORRACTS	Y	1	0	0	0	0	0	0
RCRA TSD	Y	0.5	0	0	0	0	-	0
RCRA LQG	Y	0.25	0	0	0	-	-	0
RCRA SQG	Y	0.25	0	0	0	-	-	0
RCRA VSQG	Y	0.25	0	2	2	-	-	4
RCRA NON GEN	Y	0.25	0	0	1	-	-	1
RCRA CONTROLS	Y	0.5	0	0	0	0	-	0
FED ENG	Y	0.5	0	0	0	0	-	0
FED INST	Y	0.5	0	0	0	0	-	0
LUCIS	Y	0.5	0	0	0	0	-	0
NPL IC	Y	0.5	0	0	0	0	-	0
ERNS 1982 TO 1986	Y	PO	0	-	-	-	-	0
ERNS 1987 TO 1989	Y	PO	0	-	-	-	-	0
ERNS	Y	PO	0	-	-	-	-	0
FED BROWNFIELDS	Y	0.5	0	0	0	0	-	0
FEMA UST	Y	0.25	0	0	0	-	-	0
FRP	Y	0.25	0	0	0	-	-	0

Database	Searched	Search Radius	Project Property	Within 0.12mi	0.125mi to 0.25mi	0.25mi to 0.50mi	0.50mi to 1.00mi	Total
DELISTED FRP	Y	0.25	0	0	0	-	-	0
HIST GAS STATIONS	Y	0.25	0	0	0	-	-	0
REFN	Y	0.25	0	0	0	-	-	0
BULK TERMINAL	Y	0.25	0	0	0	-	-	0
SEMS LIEN	Y	PO	0	-	-	-	-	0
SUPERFUND ROD	Y	1	0	0	0	0	0	0
DOE FUSRAP	Y	1	0	0	0	0	0	0

#### State

REMEDATION	Y	1	0	0	0	0	0	0
SWF/LF	Y	0.5	0	0	0	0	-	0
SASPL	Y	0.5	0	0	0	1	-	1
DELISTED SHWS	Y	1	0	0	0	0	0	0
LUST	Y	0.5	0	3	0	4	-	7
LAST	Y	0.5	0	0	0	0	-	0
DELISTED LST	Y	0.5	0	0	0	0	-	0
UST	Y	0.25	0	4	0	-	-	4
AST	Y	0.25	0	0	0	-	-	0
AST SFM	Y	0.25	0	0	0	-	-	0
DELISTED TANKS	Y	0.25	0	0	0	-	-	0
RCR	Y	0.5	0	0	0	2	-	2
VCP	Y	0.5	0	0	0	0	-	0
BROWNFIELDS	Y	0.5	0	0	0	0	-	0

#### Tribal

INDIAN LUST	Y	0.5	0	0	0	0	-	0
INDIAN UST	Y	0.25	0	0	0	-	-	0
DELISTED INDIAN LST	Y	0.5	0	0	0	0	-	0
DELISTED INDIAN UST	Y	0.25	0	0	0	-	-	0

#### County

**No County standard environmental record sources available for this State.**

#### Additional Environmental Records

##### Federal

FINDS/FRS	Y	PO	0	1	-	-	-	1
TRIS	Y	PO	0	-	-	-	-	0
PFAS NPL	Y	0.5	0	0	0	0	-	0

<i>Database</i>	<i>Searched</i>	<i>Search Radius</i>	<i>Project Property</i>	<i>Within 0.12mi</i>	<i>0.125mi to 0.25mi</i>	<i>0.25mi to 0.50mi</i>	<i>0.50mi to 1.00mi</i>	<i>Total</i>
PFAS FED SITES	Y	0.5	0	0	0	0	-	0
PFAS SSEHRI	Y	0.5	0	0	0	0	-	0
ERNS PFAS	Y	0.5	0	0	0	0	-	0
PFAS NPDES	Y	0.5	0	0	0	0	-	0
PFAS TRI	Y	0.5	0	0	0	0	-	0
PFAS WATER	Y	0.5	0	0	0	0	-	0
PFAS TSCA	Y	0.5	0	0	0	0	-	0
PFAS E-MANIFEST	Y	0.5	0	0	0	0	-	0
PFAS IND	Y	0.5	0	0	0	0	-	0
HMIRS	Y	0.125	0	0	-	-	-	0
NCDL	Y	0.125	0	0	-	-	-	0
TSCA	Y	0.125	0	0	-	-	-	0
HIST TSCA	Y	0.125	0	0	-	-	-	0
FTTS ADMIN	Y	PO	0	-	-	-	-	0
FTTS INSP	Y	PO	0	-	-	-	-	0
PRP	Y	PO	0	-	-	-	-	0
SCRD DRYCLEANER	Y	0.5	0	0	0	0	-	0
ICIS	Y	PO	0	-	-	-	-	0
FED DRYCLEANERS	Y	0.25	0	0	0	-	-	0
DELISTED FED DRY	Y	0.25	0	0	0	-	-	0
FUDS	Y	1	0	0	0	0	0	0
FUDS MRS	Y	1	0	0	0	0	0	0
FORMER NIKE	Y	1	0	0	0	0	0	0
PIPELINE INCIDENT	Y	PO	0	-	-	-	-	0
MLTS	Y	PO	0	-	-	-	-	0
HIST MLTS	Y	PO	0	-	-	-	-	0
MINES	Y	0.25	0	0	0	-	-	0
SMCRA	Y	1	0	0	0	0	0	0
MRDS	Y	1	0	0	0	0	0	0
LM SITES	Y	1	0	0	0	0	0	0
ALT FUELS	Y	0.25	0	0	0	-	-	0
CONSENT DECREES	Y	0.25	0	0	0	-	-	0
AFS	Y	PO	0	-	-	-	-	0
SSTS	Y	0.25	0	0	0	-	-	0
PCBT	Y	0.5	0	0	0	0	-	0

Database	Searched	Search Radius	Project Property	Within 0.12mi	0.125mi to 0.25mi	0.25mi to 0.50mi	0.50mi to 1.00mi	Total
PCB	Y	0.5	0	0	1	0	-	1
<b>State</b>								
SPILLS	Y	0.125	0	0	-	-	-	0
DRYCLEAN FUND	Y	0.5	0	0	0	0	-	0
DRY CLEANERS	Y	0.25	0	0	0	-	-	0
DELISTED DRYCLEANERS	Y	0.25	0	0	0	-	-	0
AIR PERMIT	Y	0.25	0	0	1	-	-	1
UIC	Y	PO	0	-	-	-	-	0
AGRI FAC	Y	0.25	0	0	0	-	-	0
<b>Tribal</b>	<b>No Tribal additional environmental record sources available for this State.</b>							
<b>County</b>	<b>No County additional environmental record sources available for this State.</b>							
<b>Total:</b>			0	10	5	7	0	22

\* PO – Property Only

\* 'Property and adjoining properties' database search radii are set at 0.25 miles.

## Executive Summary: Site Report Summary - Project Property

<i>Map Key</i>	<i>DB</i>	<i>Company/Site Name</i>	<i>Address</i>	<i>Direction</i>	<i>Distance (mi/ft)</i>	<i>Elev Diff (ft)</i>	<i>Page Number</i>
----------------	-----------	--------------------------	----------------	------------------	-------------------------	-----------------------	--------------------

No records found in the selected databases for the project property.

## Executive Summary: Site Report Summary - Surrounding Properties

Map Key	DB	Company/Site Name	Address	Direction	Distance (mi/ft)	Elev Diff (ft)	Page Number
<a href="#">1</a>	FINDS/FRS	CHAPLIN GRO	WISE ST NEWBERRY SC 29108  <i>Registry ID:</i> 110017104328	WNW	0.01 / 54.70	-34	<a href="#">20</a>
<a href="#">2</a>	RCRA VSQG	CROMLEYS INC	610 WILSON ROAD NEWBERRY SC 29108  <i>EPA Handler ID:</i> SCD109119255	ENE	0.09 / 449.05	38	<a href="#">20</a>
<a href="#">2</a>	UST	CROMLEYS INC FORD MERCURY	610 WILSON RD NEWBERRY SC 29108  <i>Tank No / Status:</i> 1   Abandoned	ENE	0.09 / 449.05	38	<a href="#">22</a>
<a href="#">2</a>	UST	CROMLEYS INC FORD MERCURY	610 WILSON RD NEWBERRY SC 29108  <i>Tank No / Status:</i> 1   Abandoned	ENE	0.09 / 449.05	38	<a href="#">23</a>
<a href="#">2</a>	LUST	CROMLEYS INC FORD MERCURY	610 WILSON RD NEWBERRY SC  <i>Permit:</i> N 06579 <i>NFA:</i> 9/27/1996	ENE	0.09 / 449.05	38	<a href="#">24</a>
<a href="#">3</a>	UST	CLINTON NEWBERRY NATURAL GAS AUTHORITY	668 WILSON RD NEWBERRY SC 29108  <i>Tank No / Status:</i> 2   Abandoned, 1   Abandoned, 3   Abandoned	ENE	0.10 / 501.97	37	<a href="#">25</a>
<a href="#">3</a>	LUST	CLINTON NEWBERRY NATURAL GAS AUTHORITY	668 WILSON RD NEWBERRY SC  <i>Permit:</i> N 14841 <i>NFA:</i> 3/1/1996	ENE	0.10 / 501.97	37	<a href="#">27</a>
<a href="#">4</a>	RCRA VSQG	SCARNG OMS 7	520 WILSON RD NEWBERRY SC 29108  <i>EPA Handler ID:</i> SC8211800000	E	0.12 / 659.76	34	<a href="#">28</a>
<a href="#">4</a>	UST	NEWBERRY COUNTY SHERIFFS OFFICE	520 WILSON RD NEWBERRY SC 29108  <i>Tank No / Status:</i> 2   Abandoned, 3   Abandoned, 4   Abandoned	E	0.12 / 659.76	34	<a href="#">30</a>
<a href="#">4</a>	LUST	NEWBERRY COUNTY SHERIFFS OFFICE	520 WILSON RD NEWBERRY SC  <i>Permit:</i> P 06460 <i>NFA:</i> 6/9/2011	E	0.12 / 659.76	34	<a href="#">32</a>
<a href="#">5</a>	RCRA VSQG	CONFALONIERI NORTH AMERICA INC	CONFALONIERI DR PLANT 29 NEWBERRY SC 29108 <i>EPA Handler ID:</i> SCR000074641	NE	0.14 / 716.14	29	<a href="#">33</a>
<a href="#">6</a>	PCB	NEKOOSA PACKAGING	BYPASS 121 PO BOX 10 NEWBERRY SC 29108	NE	0.14 / 731.41	33	<a href="#">34</a>

<b>Map Key</b>	<b>DB</b>	<b>Company/Site Name</b>	<b>Address</b>	<b>Direction</b>	<b>Distance (mi/ft)</b>	<b>Elev Diff (ft)</b>	<b>Page Number</b>
			<i>Site ID:</i> SCD000000000				
<a href="#">7</a>	RCRA NON GEN	SPECIALIZED BANKING FURNITURE INTERN	750 WILSON RD NEWBERRY SC 29108	ENE	0.15 / 815.61	30	<a href="#">34</a>
			<i>EPA Handler ID:</i> SCR000006346				
<a href="#">7</a>	RCRA VSQG	FALCON BOATS LLC	750 WILSON RD NEWBERRY SC 29108	ENE	0.15 / 815.61	30	<a href="#">36</a>
			<i>EPA Handler ID:</i> SCR000781922				
<a href="#">7</a>	AIR PERMIT	FALCON BOATS LLC	750 Wilson Rd Newberry SC 29108 SC	ENE	0.15 / 815.61	30	<a href="#">38</a>
<a href="#">8</a>	SASPL	MOLLOHON MILL	GLENN ST AT MILLIGAN, NEWBERRY SC 29108 SC	WSW	0.35 / 1,856.57	-18	<a href="#">39</a>
<a href="#">9</a>	LUST	NEWBERRY ELECTRIC COOPERATIVE INC	882 WILSON RD NEWBERRY SC 29108-4618	NNE	0.37 / 1,942.71	12	<a href="#">39</a>
			<i>Permit:</i> P 06475 <i>NFA:</i> 4/15/2010, 8/12/2016, 9/16/1998				
<a href="#">10</a>	LUST	MILLS TEXACO	616 GLENN ST NEWBERRY SC 29108-3948	W	0.40 / 2,100.61	-21	<a href="#">41</a>
			<i>Permit:</i> N 13229 <i>NFA:</i> 8/1/2013				
<a href="#">10</a>	RCR	MILLS TEXACO	616 GLENN ST NEWBERRY SC 29108-3948	W	0.40 / 2,100.61	-21	<a href="#">42</a>
<a href="#">11</a>	LUST	LANGFORDS 66	703 GLENN ST NEWBERRY SC 29108-3949	WNW	0.40 / 2,117.03	-20	<a href="#">42</a>
			<i>Permit:</i> N 06569 <i>NFA:</i> 2/27/2022				
<a href="#">11</a>	RCR	LANGFORDS 66	703 GLENN ST NEWBERRY SC 29108-3949	WNW	0.40 / 2,117.03	-20	<a href="#">44</a>
<a href="#">12</a>	LUST	WHITAKER PROPERTY	390 WILSON RD NEWBERRY SC 29108-4608	ESE	0.44 / 2,307.43	38	<a href="#">44</a>
			<i>Permit:</i> N 14301				

## Executive Summary: Summary by Data Source

### Standard

#### Federal

##### RCRA VSQG - RCRA Very Small Quantity Generators List

A search of the RCRA VSQG database, dated Jul 10, 2023 has found that there are 4 RCRA VSQG site(s) within approximately 0.25 miles of the project property.

<u>Equal/Higher Elevation</u>	<u>Address</u>	<u>Direction</u>	<u>Distance (mi/ft)</u>	<u>Map Key</u>
CROMLEYS INC	610 WILSON ROAD NEWBERRY SC 29108  <i>EPA Handler ID: SCD109119255</i>	ENE	0.09 / 449.05	<a href="#"><u>2</u></a>
SCARNG OMS 7	520 WILSON RD NEWBERRY SC 29108  <i>EPA Handler ID: SC8211800000</i>	E	0.12 / 659.76	<a href="#"><u>4</u></a>
CONFALONIERI NORTH AMERICA INC	CONFALONIERI DR PLANT 29 NEWBERRY SC 29108  <i>EPA Handler ID: SCR000074641</i>	NE	0.14 / 716.14	<a href="#"><u>5</u></a>
FALCON BOATS LLC	750 WILSON RD NEWBERRY SC 29108  <i>EPA Handler ID: SCR000781922</i>	ENE	0.15 / 815.61	<a href="#"><u>7</u></a>

##### RCRA NON GEN - RCRA Non-Generators

A search of the RCRA NON GEN database, dated Jul 10, 2023 has found that there are 1 RCRA NON GEN site(s) within approximately 0.25 miles of the project property.

<u>Equal/Higher Elevation</u>	<u>Address</u>	<u>Direction</u>	<u>Distance (mi/ft)</u>	<u>Map Key</u>
SPECIALIZED BANKING FURNITURE INTERN	750 WILSON RD NEWBERRY SC 29108  <i>EPA Handler ID: SCR000006346</i>	ENE	0.15 / 815.61	<a href="#"><u>7</u></a>

#### State

##### SASPL - Site Assessment Section Project List

A search of the SASPL database, dated Jun 21, 2023 has found that there are 1 SASPL site(s) within approximately 0.50 miles of the project property.

<u>Lower Elevation</u>	<u>Address</u>	<u>Direction</u>	<u>Distance (mi/ft)</u>	<u>Map Key</u>
MOLLOHON MILL	GLENN ST AT MILLIGAN, NEWBERRY SC 29108 SC	WSW	0.35 / 1,856.57	<a href="#"><u>8</u></a>

##### LUST - Leaking Underground Storage Tank List

A search of the LUST database, dated May 8, 2023 has found that there are 7 LUST site(s) within approximately 0.50 miles of the project property.

<u>Equal/Higher Elevation</u>	<u>Address</u>	<u>Direction</u>	<u>Distance (mi/ft)</u>	<u>Map Key</u>
CROMLEYS INC FORD MERCURY	610 WILSON RD NEWBERRY SC  <i>Permit: N 06579</i> <i>NFA: 9/27/1996</i>	ENE	0.09 / 449.05	<a href="#"><u>2</u></a>
CLINTON NEWBERRY NATURAL GAS AUTHORITY	668 WILSON RD NEWBERRY SC  <i>Permit: N 14841</i> <i>NFA: 3/1/1996</i>	ENE	0.10 / 501.97	<a href="#"><u>3</u></a>
NEWBERRY COUNTY SHERIFFS OFFICE	520 WILSON RD NEWBERRY SC  <i>Permit: P 06460</i> <i>NFA: 6/9/2011</i>	E	0.12 / 659.76	<a href="#"><u>4</u></a>
NEWBERRY ELECTRIC COOPERATIVE INC	882 WILSON RD NEWBERRY SC 29108-4618  <i>Permit: P 06475</i> <i>NFA: 4/15/2010, 8/12/2016, 9/16/1998</i>	NNE	0.37 / 1,942.71	<a href="#"><u>9</u></a>
WHITAKER PROPERTY	390 WILSON RD NEWBERRY SC 29108-4608  <i>Permit: N 14301</i>	ESE	0.44 / 2,307.43	<a href="#"><u>12</u></a>

<u>Lower Elevation</u>	<u>Address</u>	<u>Direction</u>	<u>Distance (mi/ft)</u>	<u>Map Key</u>
MILLS TEXACO	616 GLENN ST NEWBERRY SC 29108-3948  <i>Permit: N 13229</i> <i>NFA: 8/1/2013</i>	W	0.40 / 2,100.61	<a href="#"><u>10</u></a>
LANGFORDS 66	703 GLENN ST NEWBERRY SC 29108-3949  <i>Permit: N 06569</i> <i>NFA: 2/27/2022</i>	WNW	0.40 / 2,117.03	<a href="#"><u>11</u></a>

### UST - Underground Storage Tank List

A search of the UST database, dated May 8, 2023 has found that there are 4 UST site(s) within approximately 0.25 miles of the project property.

<u>Equal/Higher Elevation</u>	<u>Address</u>	<u>Direction</u>	<u>Distance (mi/ft)</u>	<u>Map Key</u>
CROMLEYS INC FORD MERCURY	610 WILSON RD NEWBERRY SC 29108  <i>Tank No   Status: 1   Abandoned</i>	ENE	0.09 / 449.05	<a href="#"><u>2</u></a>
CROMLEYS INC FORD MERCURY	610 WILSON RD NEWBERRY SC 29108  <i>Tank No   Status: 1   Abandoned</i>	ENE	0.09 / 449.05	<a href="#"><u>2</u></a>

<u>Equal/Higher Elevation</u>	<u>Address</u>	<u>Direction</u>	<u>Distance (mi/ft)</u>	<u>Map Key</u>
CLINTON NEWBERRY NATURAL GAS AUTHORITY	668 WILSON RD NEWBERRY SC 29108	ENE	0.10 / 501.97	<a href="#">3</a>
<i>Tank No   Status: 2   Abandoned, 1   Abandoned, 3   Abandoned</i>				
NEWBERRY COUNTY SHERIFFS OFFICE	520 WILSON RD NEWBERRY SC 29108	E	0.12 / 659.76	<a href="#">4</a>
<i>Tank No   Status: 2   Abandoned, 3   Abandoned, 4   Abandoned</i>				

### **RCR - Registry of Conditional Remedies**

A search of the RCR database, dated Jun 12, 2023 has found that there are 2 RCR site(s) within approximately 0.50 miles of the project property.

<u>Lower Elevation</u>	<u>Address</u>	<u>Direction</u>	<u>Distance (mi/ft)</u>	<u>Map Key</u>
MILLS TEXACO	616 GLENN ST NEWBERRY SC 29108-3948	W	0.40 / 2,100.61	<a href="#">10</a>
LANGFORDS 66	703 GLENN ST NEWBERRY SC 29108-3949	WNW	0.40 / 2,117.03	<a href="#">11</a>

### **Non Standard**

#### **Federal**

#### **FINDS/FRS - Facility Registry Service/Facility Index**

A search of the FINDS/FRS database, dated Mar 2, 2023 has found that there are 1 FINDS/FRS site(s) within approximately 0.02 miles of the project property.

<u>Lower Elevation</u>	<u>Address</u>	<u>Direction</u>	<u>Distance (mi/ft)</u>	<u>Map Key</u>
CHAPLIN GRO	WISE ST NEWBERRY SC 29108	WNW	0.01 / 54.70	<a href="#">1</a>
<i>Registry ID: 110017104328</i>				

#### **PCB - Polychlorinated Biphenyl (PCB) Notifiers**

A search of the PCB database, dated Mar 20, 2023 has found that there are 1 PCB site(s) within approximately 0.50 miles of the project property.

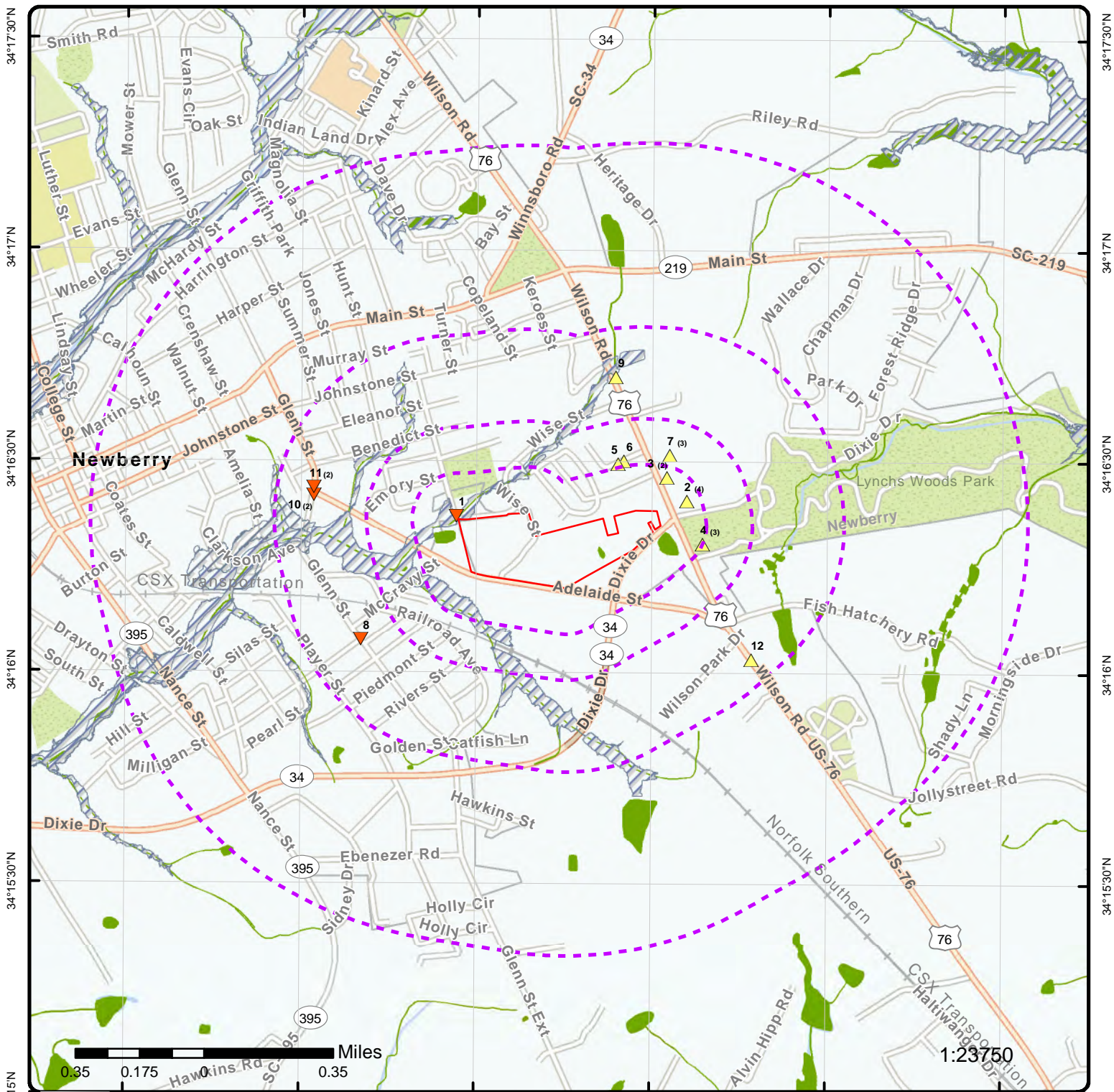
<u>Equal/Higher Elevation</u>	<u>Address</u>	<u>Direction</u>	<u>Distance (mi/ft)</u>	<u>Map Key</u>
NEKOOSA PACKAGING	BYPASS 121 PO BOX 10 NEWBERRY SC 29108	NE	0.14 / 731.41	<a href="#">6</a>
<i>Site ID: SCD000000000</i>				

### **State**

#### **AIR PERMIT - Air Permitted Facilities**

A search of the AIR PERMIT database, dated Mar 21, 2023 has found that there are 1 AIR PERMIT site(s) within approximately 0.25 miles of the project property.

<u>Equal/Higher Elevation</u>	<u>Address</u>	<u>Direction</u>	<u>Distance (mi/ft)</u>	<u>Map Key</u>
FALCON BOATS LLC	750 Wilson Rd Newberry SC 29108 SC	ENE	0.15 / 815.61	<a href="#">7</a>

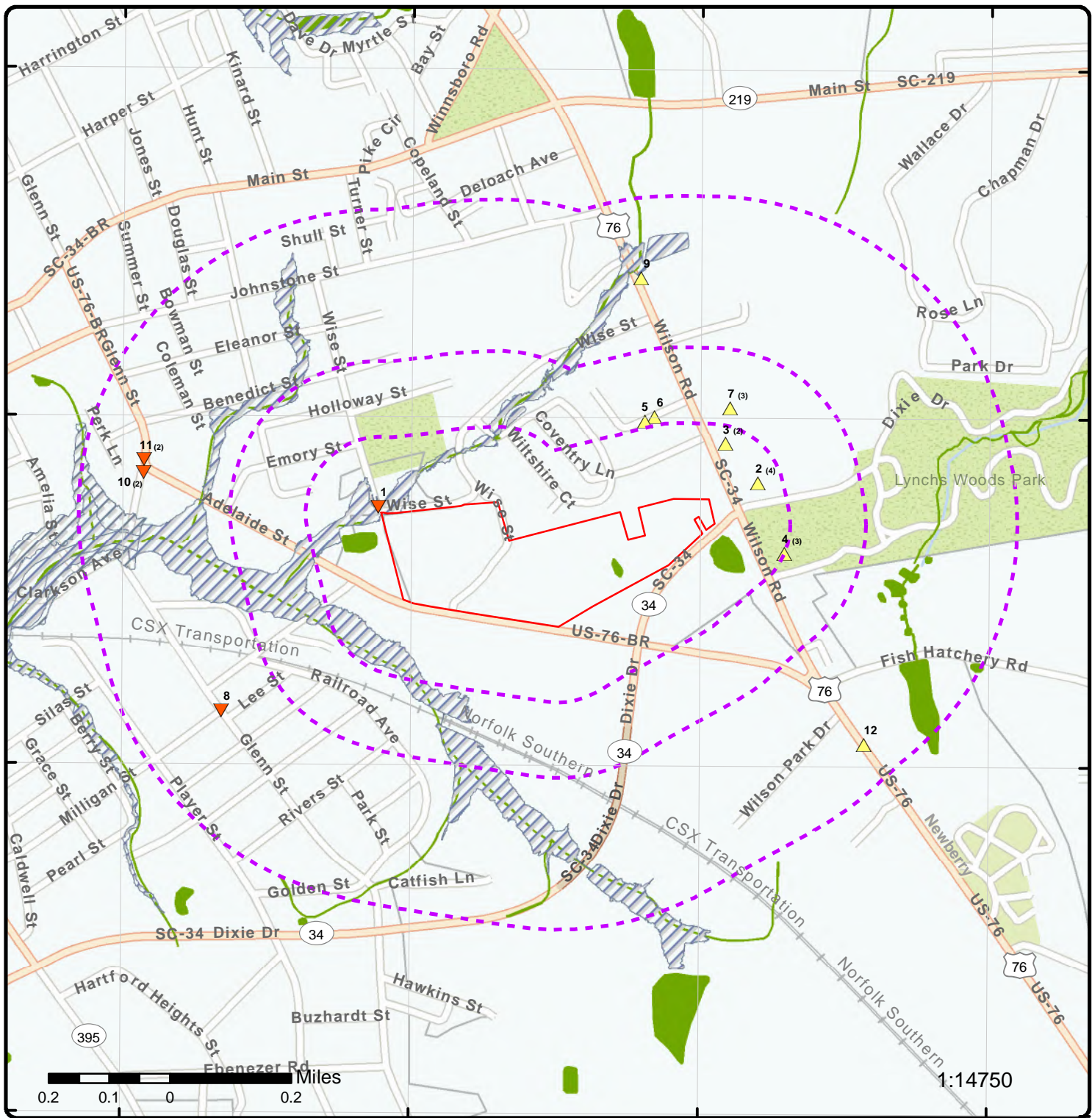


### Map: 1.0 Mile Radius

Order Number: 23101000813  
 Address: 2301 Adelaide Street, Newberry, SC



- |                  |                |                             |                           |                            |                              |                             |                           |                            |                              |                    |                      |                        |                      |            |      |       |         |                               |  |                  |                     |       |                     |                     |
|------------------|----------------|-----------------------------|---------------------------|----------------------------|------------------------------|-----------------------------|---------------------------|----------------------------|------------------------------|--------------------|----------------------|------------------------|----------------------|------------|------|-------|---------|-------------------------------|--|------------------|---------------------|-------|---------------------|---------------------|
| Project Property | Buffer Outline | Sites with Higher Elevation | Sites with Same Elevation | Sites with Lower Elevation | Sites with Unknown Elevation | Areas with Higher Elevation | Areas with Same Elevation | Areas with Lower Elevation | Areas with Unknown Elevation | Freeways; Highways | Traffic Circle; Ramp | Major & Minor Arterial | Traffic Circle; Ramp | Local Road | Rail | State | Country | FWS Special Designation Areas | National Priorities List (Active, Delisted, Proposed, Institutional Control) | National Wetland | Indian Reserve Land | Plume | 100 Year Flood Zone | 500 Year Flood Zone |
|------------------|----------------|-----------------------------|---------------------------|----------------------------|------------------------------|-----------------------------|---------------------------|----------------------------|------------------------------|--------------------|----------------------|------------------------|----------------------|------------|------|-------|---------|-------------------------------|--|------------------|---------------------|-------|---------------------|---------------------|



### Map: 0.5 Mile Radius

Order Number: 23101000813  
Address: 2301 Adelaide Street, Newberry, SC



- Project Property
- Buffer Outline
- ▲ Sites with Higher Elevation
- ▲ Sites with Same Elevation
- ▼ Sites with Lower Elevation
- Sites with Unknown Elevation
- Areas with Higher Elevation
- Areas with Same Elevation
- Areas with Lower Elevation
- Areas with Unknown Elevation
- Freeways; Highways
- Traffic Circle; Ramp
- Major & Minor Arterial
- Traffic Circle; Ramp
- Local Road
- Rail
- State
- Country
- National Wetland
- Indian Reserve Land
- Plume
- 100 Year Flood Zone
- 500 Year Flood Zone
- FWS Special Designation Areas
- National Priorities List (Active, Delisted, Proposed, Institutional Control)



### Map: 0.25 Mile Radius

Order Number: 23101000813

Address: 2301 Adelaide Street, Newberry, SC



Project Property

Buffer Outline

Sites with Higher Elevation

Sites with Same Elevation

Sites with Lower Elevation

Sites with Unknown Elevation

Areas with Higher Elevation

Areas with Same Elevation

Areas with Lower Elevation

Areas with Unknown Elevation

Freeways; Highways

Traffic Circle; Ramp

Major & Minor Arterial

Traffic Circle; Ramp

Local Road

Rail

State

Country

National Wetland

Indian Reserve Land

Plume

100 Year Flood Zone

500 Year Flood Zone

FWS Special Designation Areas

National Priorities List (Active, Delisted, Proposed, Institutional Control)

81°36'W

81°35'30"W

34°16'30"N

34°16'30"N

34°16'N

34°16'N



Source: Esri, Maxar, Earthstar Geographics, and the GIS User Community

**Aerial** Year: 2020

Address: 2301 Adelaide Street, Newberry, SC

Source: ESRI World Imagery

Order Number: 23101000813



© ERIS Information Inc.

81°37'W

81°36'30"W

81°36'W

81°35'30"W

81°35'W

81°34'30"W

34°17'30"N

34°17'N

34°16'30"N

34°16'N

34°15'30"N

34°15'N

34°17'30"N

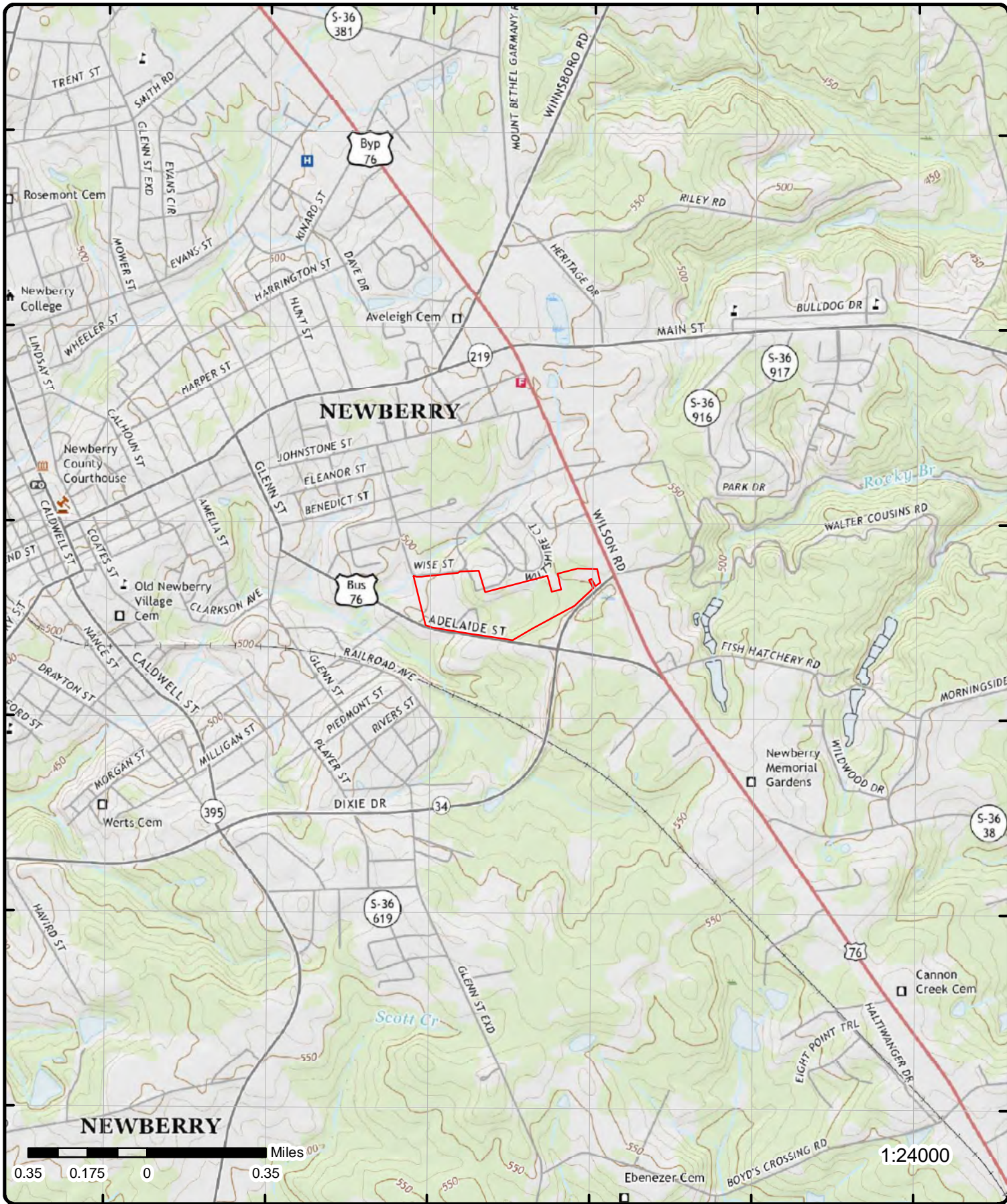
34°17'N

34°16'30"N

34°16'N

34°15'30"N

34°15'N



# Topographic Map Year: 2020

Address: 2301 Adelaide Street, SC

Quadrangle(s): Prosperity SC, Newberry East SC, Newberry West SC

Source: USGS Topographic Map

Order Number: 23101000813



© ERIS Information Inc.

# Detail Report

Map Key	Number of Records	Direction	Distance (mi/ft)	Elev/Diff (ft)	Site	DB
<a href="#"><u>1</u></a>	1 of 1	<b>WNW</b>	<b>0.01 / 54.70</b>	<b>490.70 / -34</b>	<b>CHAPLIN GRO WISE ST NEWBERRY SC 29108</b>	<b>FINDS/FRS</b>

**Registry ID:** 110017104328  
**FIPS Code:** 45071  
**HUC Code:** 03050109  
**Site Type Name:** STATIONARY  
**Location Description:**  
**Supplemental Location:**  
**Create Date:** 10-MAR-04  
**Update Date:**  
**Interest Types:** STATE MASTER  
**SIC Codes:**  
**SIC Code Descriptions:**  
**NAICS Codes:**  
**NAICS Code Descriptions:**  
**Conveyor:** FRS-GEOCODE  
**Federal Facility Code:**  
**Federal Agency Name:**  
**Tribal Land Code:**  
**Tribal Land Name:**  
**Congressional Dist No:** 05  
**Census Block Code:** 450719502025025  
**EPA Region Code:** 04  
**County Name:** NEWBERRY  
**US/Mexico Border Ind:**  
**Latitude:** 34.27283  
**Longitude:** -81.60096  
**Reference Point:** ENTRANCE POINT OF A FACILITY OR STATION  
**Coord Collection Method:** ADDRESS MATCHING-HOUSE NUMBER  
**Accuracy Value:** 30  
**Datum:** NAD83  
**Source:**  
**Facility Detail Rprt URL:** [https://ofmpub.epa.gov/frs\\_public2/fii\\_query\\_detail.disp\\_program\\_facility?p\\_registry\\_id=110017104328](https://ofmpub.epa.gov/frs_public2/fii_query_detail.disp_program_facility?p_registry_id=110017104328)  
**Data Source:** Facility Registry Service - Single File  
**Program Acronyms:**

SC-EFIS:SC0000075833

<a href="#"><u>2</u></a>	1 of 4	<b>ENE</b>	<b>0.09 / 449.05</b>	<b>563.15 / 38</b>	<b>CROMLEYS INC 610 WILSON ROAD NEWBERRY SC 29108</b>	<b>RCRA VSQG</b>
--------------------------	--------	------------	----------------------	--------------------	---	------------------

**EPA Handler ID:** SCD109119255  
**Gen Status Universe:** VSG  
**Contact Name:** WILL CROMLEY  
**Contact Address:** 610 WILSON ROAD , , NEWBERRY , SC, 29108 , US  
**Contact Phone No and Ext:** 803-276-9642  
**Contact Email:**  
**Contact Country:** US  
**County Name:** NEWBERRY  
**EPA Region:** 04  
**Land Type:** Private  
**Receive Date:** 19981102  
**Location Latitude:** 34.291186  
**Location Longitude:** -81.6035

**Violation/Evaluation Summary**

**Note:** NO RECORDS: As of Jul 2023, there are no Compliance Monitoring and Enforcement (violation) records associated with this facility (EPA ID).

**Handler Summary**

**Importer Activity:** No  
**Mixed Waste Generator:** No  
**Transporter Activity:** No  
**Transfer Facility:** No  
**Onsite Burner Exemption:** No  
**Furnace Exemption:** No  
**Underground Injection Activity:** No  
**Commercial TSD:** No  
**Used Oil Transporter:** No  
**Used Oil Transfer Facility:** No  
**Used Oil Processor:** No  
**Used Oil Refiner:** No  
**Used Oil Burner:** No  
**Used Oil Market Burner:** No  
**Used Oil Spec Marketer:** No

**Hazardous Waste Handler Details**

**Sequence No:** 1  
**Receive Date:** 19900301  
**Handler Name:** CROMLEY'S INC  
**Federal Waste Generator Code:** 1  
**Generator Code Description:** Large Quantity Generator  
**Source Type:** Annual/Biennial Report

**Hazardous Waste Handler Details**

**Sequence No:** 1  
**Receive Date:** 19981102  
**Handler Name:** CROMLEYS INC  
**Federal Waste Generator Code:** 3  
**Generator Code Description:** Very Small Quantity Generator  
**Source Type:** Notification

**Waste Code Details**

**Hazardous Waste Code:** F001  
**Waste Code Description:** THE FOLLOWING SPENT HALOGENATED SOLVENTS USED IN DEGREASING: TETRACHLOROETHYLENE, TRICHLOROETHYLENE, METHYLENE CHLORIDE, 1,1,1-TRICHLOROETHANE, CARBON TETRACHLORIDE AND CHLORINATED FLUOROCARBONS; ALL SPENT SOLVENT MIXTURES/BLENDS USED IN DEGREASING CONTAINING, BEFORE USE, A TOTAL OF TEN PERCENT OR MORE (BY VOLUME) OF ONE OR MORE OF THE ABOVE HALOGENATED SOLVENTS OR THOSE SOLVENTS LISTED IN F002, F004, AND F005; AND STILL BOTTOMS FROM THE RECOVERY OF THESE SPENT SOLVENTS AND SPENT SOLVENT MIXTURES.

**Hazardous Waste Code:** F002  
**Waste Code Description:** THE FOLLOWING SPENT HALOGENATED SOLVENTS: TETRACHLOROETHYLENE, METHYLENE CHLORIDE, TRICHLOROETHYLENE, 1,1,1-TRICHLOROETHANE, CHLOROETHYLENE, 1,1,2-TRICHLORO-1,2,2-TRIFLUOROETHANE, ORTHO-DICHLOROBENZENE, TRICHLOROFLUOROMETHANE, AND 1,1,2, TRICHLOROETHANE; ALL SPENT SOLVENT MIXTURES/BLENDS CONTAINING, BEFORE USE, A TOTAL OF TEN PERCENT OR MORE (BY VOLUME) OF ONE OR MORE OF THE ABOVE HALOGENATED SOLVENTS OR THOSE SOLVENTS LISTED IN F001, F004, AND F005; AND STILL BOTTOMS FROM THE RECOVERY OF THESE SPENT SOLVENTS AND SPENT SOLVENT MIXTURES.

**Hazardous Waste Code:** F003  
**Waste Code Description:** THE FOLLOWING SPENT NONHALOGENATED SOLVENTS: XYLENE, ACETONE, ETHYL ACETATE, ETHYL BENZENE, ETHYL ETHER, METHYL ISOBUTYL KETONE, N-BUTYL ALCOHOL, CYCLOHEXANONE, AND

Map Key	Number of Records	Direction	Distance (mi/ft)	Elev/Diff (ft)	Site	DB
---------	-------------------	-----------	------------------	----------------	------	----

METHANOL; ALL SPENT SOLVENT MIXTURES/BLENDS CONTAINING, BEFORE USE, ONLY THE ABOVE SPENT NONHALOGENATED SOLVENTS; AND ALL SPENT SOLVENT MIXTURES/BLENDS CONTAINING, BEFORE USE, ONE OR MORE OF THE ABOVE NONHALOGENATED SOLVENTS, AND A TOTAL OF TEN PERCENT OR MORE (BY VOLUME) OF ONE OR MORE OF THOSE SOLVENTS LISTED IN F001, F002, F004, AND F005; AND STILL BOTTOMS FROM THE RECOVERY OF THESE SPENT SOLVENTS AND SPENT SOLVENT MIXTURES.

**Hazardous Waste Code:**  
**Waste Code Description:**

F005  
THE FOLLOWING SPENT NONHALOGENATED SOLVENTS: TOLUENE, METHYL ETHYL KETONE, CARBON DISULFIDE, ISOBUTANOL, PYRIDINE, BENZENE, 2-ETHOXYETHANOL, AND 2-NITROPROPANE; ALL SPENT SOLVENT MIXTURES/BLENDS CONTAINING, BEFORE USE, A TOTAL OF TEN PERCENT OR MORE (BY VOLUME) OF ONE OR MORE OF THE ABOVE NONHALOGENATED SOLVENTS OR THOSE SOLVENTS LISTED IN F001, F002, OR F004; AND STILL BOTTOMS FROM THE RECOVERY OF THESE SPENT SOLVENTS AND SPENT SOLVENT MIXTURES.

**Owner/Operator Details**

<b>Owner/Operator Ind:</b>	Current Owner	<b>Street No:</b>	
<b>Type:</b>	Private	<b>Street 1:</b>	OWNERSTREET
<b>Name:</b>	CROMLEY'S INC	<b>Street 2:</b>	
<b>Date Became Current:</b>		<b>City:</b>	OWNERCITY
<b>Date Ended Current:</b>		<b>State:</b>	WY
<b>Phone:</b>	404-555-1212	<b>Country:</b>	
<b>Source Type:</b>	Notification	<b>Zip Code:</b>	99999

<b>Owner/Operator Ind:</b>	Current Operator	<b>Street No:</b>	
<b>Type:</b>	Private	<b>Street 1:</b>	OPERSTREET
<b>Name:</b>	OPERNAME	<b>Street 2:</b>	
<b>Date Became Current:</b>		<b>City:</b>	OPERCITY
<b>Date Ended Current:</b>		<b>State:</b>	WY
<b>Phone:</b>	404-555-1212	<b>Country:</b>	
<b>Source Type:</b>	Notification	<b>Zip Code:</b>	99999

**Historical Handler Details**

**Receive Dt:** 19900301  
**Generator Code Description:** Large Quantity Generator  
**Handler Name:** CROMLEY'S INC

<u>2</u>	2 of 4	<b>ENE</b>	<b>0.09 / 449.05</b>	<b>563.15 / 38</b>	<b>CROMLEYS INC FORD MERCURY 610 WILSON RD NEWBERRY SC 29108</b>	<b>UST</b>
----------	--------	------------	----------------------	--------------------	--	------------

<b>Site ID:</b>	011625	<b>Facility ID (Prohib):</b>	
<b>Permit:</b>	N 11625	<b>Fac Name (Prohib):</b>	
<b>Category:</b>		<b>Fac Addr (Prohib):</b>	
<b>No of Tanks:</b>	1	<b>Fac City (Prohib):</b>	
<b>Billable:</b>	0	<b>Facility Name (Web):</b>	CROMLEYS INC FORD MERCURY
<b>Abandoned:</b>	1	<b>Facility Addr (Web):</b>	610 WILSON RD
<b>Other:</b>	0	<b>Facility City (Web):</b>	NEWBERRY
<b>Last Inspection:</b>	4/2/1996	<b>Zip Code (Web):</b>	29108
<b>Facility Name:</b>	CROMLEYS INC FORD MERCURY	<b>County (Web):</b>	NEWBERRY
<b>Facility Address:</b>	610 WILSON RD	<b>Phone (Web):</b>	803-276-9642
<b>Facility Zip:</b>	29108	<b>Tank Owner Phone:</b>	803-276-9642
<b>Facility Phone:</b>	803-276-9642	<b>Land Owner Phone:</b>	
<b>Facility State:</b>	SC	<b>Operator Phone:</b>	
<b>Facility City:</b>	NEWBERRY	<b>Facility Contact:</b>	WILL CROMLEY
<b>County Code:</b>	36		

**Business Address:** 610 WILSON RD  
NEWBERRY SC 29108  
**Tank Owner Business Address:** CROMLEYS INC  
102 GREENWOOD HWY  
SALUDA SC 29138

**Land Owner Business Address:**

**Operator Business Address:**

**Facility Link:** <https://apps.dhec.sc.gov/Environment/USTRegistry/Registry/Details/11625>

Map Key	Number of Records	Direction	Distance (mi/ft)	Elev/Diff (ft)	Site	DB
---------	-------------------	-----------	------------------	----------------	------	----

Source: DHEC Management Tracking UST 'C' List; DHEC Underground Storage Tank Registry (Web)

**Tank Information - UST Registry Search**

<b>Tank No:</b>	1	<b>Chem:</b>	
<b>Case No:</b>		<b>Left Gal:</b>	
<b>Class:</b>	N	<b>Owner at ABD:</b>	CROMLEYS INC
<b>Status:</b>	Abandoned	<b>Last Use:</b>	
<b>Capacity:</b>	500	<b>Aband:</b>	6/1/1996
<b>Variance:</b>		<b>Method:</b>	Removed
<b>Product:</b>	Waste oil, burnt oil, used oil	<b>Under Dispnr Cont:</b>	False
<b>Overfill Type:</b>		<b>Drop Tube:</b>	False
<b>Verified:</b>		<b>Tank Const:</b>	Steel
<b>Constr Date:</b>		<b>Tank Protect:</b>	
<b>Operat Date:</b>		<b>Tank Tested:</b>	
<b>Notify:</b>	1/14/1986	<b>Tank Cont Meth:</b>	Single wall
<b>Spill Prevention:</b>		<b>Pipe Cont Meth:</b>	Single wall
<b>Compliance:</b>		<b>Pipe Protect:</b>	
<b>Comp Status:</b>		<b>Pipe Tested:</b>	
<b>Age at Notif:</b>	5	<b>Pipe Const:</b>	
<b>Dist to Well (ft):</b>		<b>Piping Type:</b>	
<b>Tank Leak Det:</b>			
<b>Pipe Leak Det:</b>			

**Tank Information - UST 'C' List**

<b>Tank No:</b>	1
<b>Tank Owner:</b>	CROMLEYS INC
<b>Tank Owner Contact:</b>	WILL CROMLEY
<b>Tank Owner Addr:</b>	102 GREENWOOD HWY
<b>Tank Owner City:</b>	SALUDA
<b>Tank Owner State:</b>	SC
<b>Tank Owner Zip:</b>	29138
<b>Tank Owner Phone:</b>	803-276-9642
<b>Capacity Gal:</b>	500
<b>Age at Notif. Years:</b>	5
<b>Status Code:</b>	ABD
<b>Status:</b>	Abandoned
<b>Substance Code:</b>	WO

<u>2</u>	3 of 4	<b>ENE</b>	<b>0.09 / 449.05</b>	<b>563.15 / 38</b>	<b>CROMLEYS INC FORD MERCURY 610 WILSON RD NEWBERRY SC 29108</b>	<b>UST</b>
----------	--------	------------	----------------------	--------------------	--	------------

<b>Site ID:</b>	006579	<b>Facility ID (Prohib):</b>	
<b>Permit:</b>	N 06579	<b>Fac Name (Prohib):</b>	
<b>Category:</b>	Retail Sales	<b>Fac Addr (Prohib):</b>	
<b>No of Tanks:</b>	1	<b>Fac City (Prohib):</b>	
<b>Billable:</b>	0	<b>Facility Name (Web):</b>	CROMLEYS INC FORD MERCURY
<b>Abandoned:</b>	1	<b>Facility Addr (Web):</b>	610 WILSON RD
<b>Other:</b>	0	<b>Facility City (Web):</b>	NEWBERRY
<b>Last Inspection:</b>	5/15/1996	<b>Zip Code (Web):</b>	29108
<b>Facility Name:</b>	CROMLEYS INC FORD MERCURY	<b>County (Web):</b>	NEWBERRY
<b>Facility Address:</b>	610 WILSON RD	<b>Phone (Web):</b>	803-276-9642
<b>Facility Zip:</b>	29108	<b>Tank Owner Phone:</b>	803-276-1011
<b>Facility Phone:</b>	803-276-9642	<b>Land Owner Phone:</b>	
<b>Facility State:</b>	SC	<b>Operator Phone:</b>	
<b>Facility City:</b>	NEWBERRY	<b>Facility Contact:</b>	CHARLES FRICK
<b>County Code:</b>	36		
<b>Business Address:</b>	610 WILSON RD NEWBERRY SC 29108		
<b>Tank Owner Business Address:</b>	KUNKLE OIL CO INC PO BOX 315 NEWBERRY SC 29108-0315		
<b>Land Owner Business Address:</b>			
<b>Operator Business Address:</b>			

Map Key	Number of Records	Direction	Distance (mi/ft)	Elev/Diff (ft)	Site	DB
---------	-------------------	-----------	------------------	----------------	------	----

Facility Link: <https://apps.dhec.sc.gov/Environment/USTRegistry/Registry/Details/06579>  
Source: DHEC Management Tracking UST 'C' List; DHEC Underground Storage Tank Registry (Web)

**Tank Information - UST Registry Search**

<b>Tank No:</b>	1	<b>Chem:</b>	
<b>Case No:</b>		<b>Left Gal:</b>	
<b>Class:</b>	N	<b>Owner at ABD:</b>	KUNKLE OIL CO INC
<b>Status:</b>	Abandoned	<b>Last Use:</b>	
<b>Capacity:</b>	500	<b>Aband:</b>	6/25/1996
<b>Variance:</b>		<b>Method:</b>	Removed
<b>Product:</b>	Gasoline	<b>Under Dispnr Cont:</b>	False
<b>Overfill Type:</b>		<b>Drop Tube:</b>	False
<b>Verified:</b>		<b>Tank Const:</b>	Steel
<b>Constr Date:</b>		<b>Tank Protect:</b>	
<b>Operat Date:</b>	1/14/1986	<b>Tank Tested:</b>	
<b>Notify:</b>	1/14/1986	<b>Tank Cont Meth:</b>	Single wall
<b>Spill Prevention:</b>		<b>Pipe Cont Meth:</b>	Single wall
<b>Compliance:</b>		<b>Pipe Protect:</b>	
<b>Comp Status:</b>		<b>Pipe Tested:</b>	
<b>Age at Notif:</b>	5	<b>Pipe Const:</b>	Steel
<b>Dist to Well (ft):</b>		<b>Piping Type:</b>	
<b>Tank Leak Det:</b>			
<b>Pipe Leak Det:</b>			

**Tank Information - UST 'C' List**

<b>Tank No:</b>	1
<b>Tank Owner:</b>	KUNKLE OIL CO INC
<b>Tank Owner Contact:</b>	CHARLES FRICK
<b>Tank Owner Addr:</b>	PO BOX 315
<b>Tank Owner City:</b>	NEWBERRY
<b>Tank Owner State:</b>	SC
<b>Tank Owner Zip:</b>	29108-0315
<b>Tank Owner Phone:</b>	803-276-1011
<b>Capacity Gal:</b>	500
<b>Age at Notif. Years:</b>	5
<b>Status Code:</b>	ABD
<b>Status:</b>	Abandoned
<b>Substance Code:</b>	GN

**Tank Information - Financial Responsibility**

<b>Financial Mechanism:</b>	None
<b>Expiration Date:</b>	9/16/1995

<a href="#">2</a>	4 of 4	ENE	0.09 / 449.05	563.15 / 38	CROMLEYS INC FORD MERCURY 610 WILSON RD NEWBERRY SC	LUST
-------------------	--------	-----	---------------	-------------	---	------

<b>Site ID:</b>	006579	<b>Site No (EFIS):</b>	
<b>Permit:</b>	N 06579	<b>Facility Name (EFIS):</b>	
<b>Category:</b>	Retail Sales	<b>Fac Address (EFIS):</b>	
<b>No of Tanks:</b>	1	<b>Facility City (EFIS):</b>	
<b>Billable:</b>	0	<b>Facility State (EFIS):</b>	
<b>Abandoned:</b>	1	<b>Facility Zip (EFIS):</b>	
<b>Other:</b>	0	<b>Facility (Web):</b>	CROMLEYS INC FORD MERCURY
<b>Last Inspection:</b>	5/15/1996	<b>Address (Web):</b>	610 WILSON RD
<b>Facility:</b>		<b>City (Web):</b>	NEWBERRY
<b>Facility Street:</b>		<b>Zip Code (Web):</b>	29108
<b>Facilit City:</b>		<b>County (Web):</b>	NEWBERRY
<b>Facility State :</b>		<b>Phone (Web):</b>	803-276-9642
<b>Facility Zip:</b>		<b>Tank Owner Phone:</b>	803-276-1011
<b>County Code:</b>	36	<b>Land Owner Phone:</b>	
<b>Fac County:</b>		<b>Operator Phone:</b>	

Map Key	Number of Records	Direction	Distance (mi/ft)	Elev/Diff (ft)	Site	DB
<b>Business Address:</b>		610 WILSON RD NEWBERRY SC 29108				
<b>Tank Owner Business Addr:</b>		KUNKLE OIL CO INC PO BOX 315 NEWBERRY SC 29108-0315				
<b>Land Owner Business Addr:</b>						
<b>Operator Business Addr:</b>						
<b>Facility Link:</b>		<a href="https://apps.dhec.sc.gov/Environment/USTRegistry/Registry/Details/06579">https://apps.dhec.sc.gov/Environment/USTRegistry/Registry/Details/06579</a>				
<b>Data Source:</b>		DHEC Online Registry - Releases (Web)				

**DHEC Online Registry - Release Report**

**Release No:** 0  
**Project Manager:** ELAM, JULIE M  
**Reported:** 8/19/1996  
**Confirmed:**  
**RBCA/ Score:** /  
**Product:**  
**Compliance Req:** False  
**NFA:** 9/27/1996  
**Fin Type:**  
**Fin Res Mechanism:**  
**Abatement Met:**  
**Cleanup Initiated:**  
**Cleanup Complete:**  
**Cleanup MCL:**  
**Compliance Date:**  
**Compliance Met:** False  
**Emergency Resp:**  
**Responsible Party:**  
**Superb Determ Date:**  
**Superb Qualified:**  
**Transferred:**  
**Source:**

<a href="#">3</a>	1 of 2	ENE	0.10 / 501.97	561.72 / 37	CLINTON NEWBERRY NATURAL GAS AUTHORITY 668 WILSON RD NEWBERRY SC 29108	UST
-------------------	--------	-----	------------------	----------------	--	-----

<b>Site ID:</b>	014841	<b>Facility ID (Prohib):</b>	
<b>Permit:</b>	N 14841	<b>Fac Name (Prohib):</b>	
<b>Category:</b>		<b>Fac Addr (Prohib):</b>	
<b>No of Tanks:</b>	3	<b>Fac City (Prohib):</b>	
<b>Billable:</b>	0	<b>Facility Name (Web):</b>	CLINTON NEWBERRY NATURAL GAS AUTHORITY
<b>Abandoned:</b>	3	<b>Facility Addr (Web):</b>	668 WILSON RD
<b>Other:</b>	0	<b>Facility City (Web):</b>	NEWBERRY
<b>Last Inspection:</b>		<b>Zip Code (Web):</b>	29108
<b>Facility Name:</b>	CLINTON NEWBERRY NATURAL GAS AUTHORITY	<b>County (Web):</b>	NEWBERRY
<b>Facility Address:</b>	668 WILSON RD	<b>Phone (Web):</b>	803-276-1550
<b>Facility Zip:</b>	29108	<b>Tank Owner Phone:</b>	864-833-1862
<b>Facility Phone:</b>	803-276-1550	<b>Land Owner Phone:</b>	
<b>Facility State:</b>	SC	<b>Operator Phone:</b>	
<b>Facility City:</b>	NEWBERRY	<b>Facility Contact:</b>	
<b>County Code:</b>	36		
<b>Business Address:</b>	668 WILSON RD NEWBERRY SC 29108		
<b>Tank Owner Business Address:</b>	CLINTON NEWBERRY NATURAL GAS AUTHORITY 1643 SPRINGDALE DR CLINTON SC 29325		
<b>Land Owner Business Address:</b>			
<b>Operator Business Address:</b>			
<b>Facility Link:</b>	<a href="https://apps.dhec.sc.gov/Environment/USTRegistry/Registry/Details/14841">https://apps.dhec.sc.gov/Environment/USTRegistry/Registry/Details/14841</a>		
<b>Source:</b>	DHEC Management Tracking UST 'C' List; DHEC Underground Storage Tank Registry (Web)		

Map Key	Number of Records	Direction	Distance (mi/ft)	Elev/Diff (ft)	Site	DB
---------	-------------------	-----------	------------------	----------------	------	----

**Tank Information - UST Registry Search**

<b>Tank No:</b>	2				<b>Chem:</b>	
<b>Case No:</b>					<b>Left Gal:</b>	
<b>Class:</b>	N				<b>Owner at ABD:</b>	
<b>Status:</b>	Abandoned				<b>Last Use:</b>	
<b>Capacity:</b>	2000				<b>Aband:</b>	1/25/1996
<b>Variance:</b>					<b>Method:</b>	Removed
<b>Product:</b>	Diesel fuel				<b>Under Dispnr Cont:</b>	False
<b>Overfill Type:</b>					<b>Drop Tube:</b>	False
<b>Verified:</b>					<b>Tank Const:</b>	Steel
<b>Constr Date:</b>					<b>Tank Protect:</b>	
<b>Operat Date:</b>					<b>Tank Tested:</b>	
<b>Notify:</b>	6/2/1992				<b>Tank Cont Meth:</b>	Single wall
<b>Spill Prevention:</b>					<b>Pipe Cont Meth:</b>	Single wall
<b>Compliance:</b>					<b>Pipe Protect:</b>	
<b>Comp Status:</b>					<b>Pipe Tested:</b>	
<b>Age at Notif:</b>	15				<b>Pipe Const:</b>	Steel
<b>Dist to Well (ft):</b>					<b>Piping Type:</b>	
<b>Tank Leak Det:</b>						
<b>Pipe Leak Det:</b>						
<b>Tank No:</b>	1				<b>Chem:</b>	
<b>Case No:</b>					<b>Left Gal:</b>	
<b>Class:</b>	N				<b>Owner at ABD:</b>	CLINTON NEWBERRY NATURAL GAS AUTHORITY
<b>Status:</b>	Abandoned				<b>Last Use:</b>	
<b>Capacity:</b>	2000				<b>Aband:</b>	1/25/1996
<b>Variance:</b>					<b>Method:</b>	Removed
<b>Product:</b>	Gasoline				<b>Under Dispnr Cont:</b>	False
<b>Overfill Type:</b>					<b>Drop Tube:</b>	False
<b>Verified:</b>					<b>Tank Const:</b>	Steel
<b>Constr Date:</b>					<b>Tank Protect:</b>	
<b>Operat Date:</b>					<b>Tank Tested:</b>	
<b>Notify:</b>	6/2/1992				<b>Tank Cont Meth:</b>	Single wall
<b>Spill Prevention:</b>					<b>Pipe Cont Meth:</b>	Single wall
<b>Compliance:</b>					<b>Pipe Protect:</b>	
<b>Comp Status:</b>					<b>Pipe Tested:</b>	
<b>Age at Notif:</b>	15				<b>Pipe Const:</b>	Steel
<b>Dist to Well (ft):</b>					<b>Piping Type:</b>	
<b>Tank Leak Det:</b>						
<b>Pipe Leak Det:</b>						
<b>Tank No:</b>	3				<b>Chem:</b>	
<b>Case No:</b>					<b>Left Gal:</b>	
<b>Class:</b>	N				<b>Owner at ABD:</b>	
<b>Status:</b>	Abandoned				<b>Last Use:</b>	
<b>Capacity:</b>	1000				<b>Aband:</b>	1/25/1996
<b>Variance:</b>					<b>Method:</b>	Removed
<b>Product:</b>	Gasoline				<b>Under Dispnr Cont:</b>	False
<b>Overfill Type:</b>					<b>Drop Tube:</b>	False
<b>Verified:</b>					<b>Tank Const:</b>	Steel
<b>Constr Date:</b>					<b>Tank Protect:</b>	
<b>Operat Date:</b>					<b>Tank Tested:</b>	
<b>Notify:</b>	6/2/1992				<b>Tank Cont Meth:</b>	Single wall
<b>Spill Prevention:</b>					<b>Pipe Cont Meth:</b>	Single wall
<b>Compliance:</b>					<b>Pipe Protect:</b>	
<b>Comp Status:</b>					<b>Pipe Tested:</b>	
<b>Age at Notif:</b>	15				<b>Pipe Const:</b>	Steel
<b>Dist to Well (ft):</b>					<b>Piping Type:</b>	
<b>Tank Leak Det:</b>						
<b>Pipe Leak Det:</b>						

**Tank Information - UST 'C' List**

<b>Tank No:</b>	3
<b>Tank Owner:</b>	CLINTON NEWBERRY NATURAL GAS AUTHORITY

Map Key	Number of Records	Direction	Distance (mi/ft)	Elev/Diff (ft)	Site	DB
<b>Tank Owner Contact:</b>						
<b>Tank Owner Addr:</b>		1643 SPRINGDALE DR				
<b>Tank Owner City:</b>		CLINTON				
<b>Tank Owner State:</b>		SC				
<b>Tank Owner Zip:</b>		29325				
<b>Tank Owner Phone:</b>		864-833-1862				
<b>Capacity Gal:</b>		1000				
<b>Age at Notif. Years:</b>		15				
<b>Status Code:</b>		ABD				
<b>Status:</b>		Abandoned				
<b>Substance Code:</b>		GN				
<b>Tank No:</b>		2				
<b>Tank Owner:</b>		CLINTON NEWBERRY NATURAL GAS AUTHORITY				
<b>Tank Owner Contact:</b>						
<b>Tank Owner Addr:</b>		1643 SPRINGDALE DR				
<b>Tank Owner City:</b>		CLINTON				
<b>Tank Owner State:</b>		SC				
<b>Tank Owner Zip:</b>		29325				
<b>Tank Owner Phone:</b>		864-833-1862				
<b>Capacity Gal:</b>		2000				
<b>Age at Notif. Years:</b>		15				
<b>Status Code:</b>		ABD				
<b>Status:</b>		Abandoned				
<b>Substance Code:</b>		DL				
<b>Tank No:</b>		1				
<b>Tank Owner:</b>		CLINTON NEWBERRY NATURAL GAS AUTHORITY				
<b>Tank Owner Contact:</b>						
<b>Tank Owner Addr:</b>		1643 SPRINGDALE DR				
<b>Tank Owner City:</b>		CLINTON				
<b>Tank Owner State:</b>		SC				
<b>Tank Owner Zip:</b>		29325				
<b>Tank Owner Phone:</b>		864-833-1862				
<b>Capacity Gal:</b>		2000				
<b>Age at Notif. Years:</b>		15				
<b>Status Code:</b>		ABD				
<b>Status:</b>		Abandoned				
<b>Substance Code:</b>		GN				

<u>3</u>	2 of 2	ENE	0.10 / 501.97	561.72 / 37	CLINTON NEWBERRY NATURAL GAS AUTHORITY 668 WILSON RD NEWBERRY SC	LUST
----------	--------	-----	---------------	-------------	--	------

<b>Site ID:</b>	014841	<b>Site No (EFIS):</b>	
<b>Permit:</b>	N 14841	<b>Facility Name (EFIS):</b>	
<b>Category:</b>		<b>Fac Address (EFIS):</b>	
<b>No of Tanks:</b>	3	<b>Facility City (EFIS):</b>	
<b>Billable:</b>	0	<b>Facility State (EFIS):</b>	
<b>Abandoned:</b>	3	<b>Facility Zip (EFIS):</b>	
<b>Other:</b>	0	<b>Facility (Web):</b>	CLINTON NEWBERRY NATURAL GAS AUTHORITY
<b>Last Inspection:</b>		<b>Address (Web):</b>	668 WILSON RD
<b>Facility:</b>		<b>City (Web):</b>	NEWBERRY
<b>Facility Street:</b>		<b>Zip Code (Web):</b>	29108
<b>Facilit City:</b>		<b>County (Web):</b>	NEWBERRY
<b>Facility State :</b>		<b>Phone (Web):</b>	803-276-1550
<b>Facility Zip:</b>		<b>Tank Owner Phone:</b>	864-833-1862
<b>County Code:</b>	36	<b>Land Owner Phone:</b>	
<b>Fac County:</b>		<b>Operator Phone:</b>	
<b>Business Address:</b>	668 WILSON RD NEWBERRY SC 29108		
<b>Tank Owner Business Addr:</b>	CLINTON NEWBERRY NATURAL GAS AUTHORITY 1643 SPRINGDALE DR CLINTON SC 29325		
<b>Land Owner Business Addr:</b>			
<b>Operator Business Addr:</b>			

Map Key	Number of Records	Direction	Distance (mi/ft)	Elev/Diff (ft)	Site	DB
---------	-------------------	-----------	------------------	----------------	------	----

Facility Link: <https://apps.dhec.sc.gov/Environment/USTRegistry/Registry/Details/14841>  
 Data Source: DHEC Online Registry - Releases (Web)

**DHEC Online Registry - Release Report**

Release No: 0  
 Project Manager: GLYMPH-FANT, REBA M  
 Reported: 2/13/1996  
 Confirmed:  
 RBCA/ Score: /  
 Product:  
 Compliance Req: False  
 NFA: 3/1/1996  
 Fin Type:  
 Fin Res Mechanism:  
 Abatement Met:  
 Cleanup Initiated:  
 Cleanup Complete:  
 Cleanup MCL:  
 Compliance Date:  
 Compliance Met: False  
 Emergency Resp:  
 Responsible Party:  
 Superb Determ Date:  
 Superb Qualified:  
 Transferred:  
 Source:

<a href="#">4</a>	1 of 3	E	0.12 / 659.76	558.34 / 34	SCARNG OMS 7 520 WILSON RD NEWBERRY SC 29108	RCRA VSQG
-------------------	--------	---	---------------	-------------	--	-----------

EPA Handler ID: SC8211800000  
 Gen Status Universe: VSG  
 Contact Name: MICHAEL WACHOWSKI  
 Contact Address: 1 NATIONAL GUARD RD , , COLUMBIA , SC, 29201-4766 , US  
 Contact Phone No and Ext: 803-806-4490  
 Contact Email:  
 Contact Country: US  
 County Name: NEWBERRY  
 EPA Region: 04  
 Land Type: State  
 Receive Date: 20020916  
 Location Latitude: 34.291186  
 Location Longitude: -81.6035

**Violation/Evaluation Summary**

Note: NO RECORDS: As of Jul 2023, there are no Compliance Monitoring and Enforcement (violation) records associated with this facility (EPA ID).

**Handler Summary**

Importer Activity: No  
 Mixed Waste Generator: No  
 Transporter Activity: No  
 Transfer Facility: No  
 Onsite Burner Exemption: No  
 Furnace Exemption: No  
 Underground Injection Activity: No  
 Commercial TSD: No  
 Used Oil Transporter: No  
 Used Oil Transfer Facility: No  
 Used Oil Processor: No  
 Used Oil Refiner: No

Map Key	Number of Records	Direction	Distance (mi/ft)	Elev/Diff (ft)	Site	DB
Used Oil Burner:		No				
Used Oil Market Burner:		No				
Used Oil Spec Marketer:		No				

**Hazardous Waste Handler Details**

Sequence No: 1  
 Receive Date: 19960201  
 Handler Name: SCARNG OMS 7  
 Federal Waste Generator Code: 3  
 Generator Code Description: Very Small Quantity Generator  
 Source Type: Notification

**Hazardous Waste Handler Details**

Sequence No: 2  
 Receive Date: 20020916  
 Handler Name: SCARNG OMS 7  
 Federal Waste Generator Code: 3  
 Generator Code Description: Very Small Quantity Generator  
 Source Type: Notification

**Waste Code Details**

Hazardous Waste Code: D000  
 Waste Code Description: DESCRIPTION

Hazardous Waste Code: D001  
 Waste Code Description: IGNITABLE WASTE

Hazardous Waste Code: F001  
 Waste Code Description: THE FOLLOWING SPENT HALOGENATED SOLVENTS USED IN DEGREASING: TETRACHLOROETHYLENE, TRICHLOROETHYLENE, METHYLENE CHLORIDE, 1,1,1-TRICHLOROETHANE, CARBON TETRACHLORIDE AND CHLORINATED FLUOROCARBONS; ALL SPENT SOLVENT MIXTURES/BLENDS USED IN DEGREASING CONTAINING, BEFORE USE, A TOTAL OF TEN PERCENT OR MORE (BY VOLUME) OF ONE OR MORE OF THE ABOVE HALOGENATED SOLVENTS OR THOSE SOLVENTS LISTED IN F002, F004, AND F005; AND STILL BOTTOMS FROM THE RECOVERY OF THESE SPENT SOLVENTS AND SPENT SOLVENT MIXTURES.

Hazardous Waste Code: F003  
 Waste Code Description: THE FOLLOWING SPENT NONHALOGENATED SOLVENTS: XYLENE, ACETONE, ETHYL ACETATE, ETHYL BENZENE, ETHYL ETHER, METHYL ISOBUTYL KETONE, N-BUTYL ALCOHOL, CYCLOHEXANONE, AND METHANOL; ALL SPENT SOLVENT MIXTURES/BLENDS CONTAINING, BEFORE USE, ONLY THE ABOVE SPENT NONHALOGENATED SOLVENTS; AND ALL SPENT SOLVENT MIXTURES/BLENDS CONTAINING, BEFORE USE, ONE OR MORE OF THE ABOVE NONHALOGENATED SOLVENTS, AND A TOTAL OF TEN PERCENT OR MORE (BY VOLUME) OF ONE OR MORE OF THOSE SOLVENTS LISTED IN F001, F002, F004, AND F005; AND STILL BOTTOMS FROM THE RECOVERY OF THESE SPENT SOLVENTS AND SPENT SOLVENT MIXTURES.

**Owner/Operator Details**

Owner/Operator Ind: Current Operator  
 Type: Federal  
 Name: NAME UNKNOWN  
 Date Became Current:  
 Date Ended Current:  
 Phone:  
 Source Type: Notification

Street No:  
 Street 1:  
 Street 2:  
 City:  
 State:  
 Country:  
 Zip Code:

Owner/Operator Ind: Current Owner  
 Type: State  
 Name: SOUTH CAROLINA NATIONAL GUARD  
 Date Became Current:  
 Date Ended Current:  
 Phone: 803-806-4490  
 Source Type: Notification

Street No:  
 Street 1: 1 NATIONAL GUARD RD  
 Street 2:  
 City: COLUMBIA  
 State: SC  
 Country:  
 Zip Code: 29201-4766

Map Key	Number of Records	Direction	Distance (mi/ft)	Elev/Diff (ft)	Site	DB
---------	-------------------	-----------	------------------	----------------	------	----

**Historical Handler Details**

Receive Dt: 19960201  
 Generator Code Description: Very Small Quantity Generator  
 Handler Name: SCARNG OMS 7

<u>4</u>	2 of 3	E	0.12 / 659.76	558.34 / 34	NEWBERRY COUNTY SHERIFFS OFFICE 520 WILSON RD NEWBERRY SC 29108	UST
----------	--------	---	---------------	-------------	---	-----

<b>Site ID:</b>	006460	<b>Facility ID (Prohib):</b>	
<b>Permit:</b>	P 06460	<b>Fac Name (Prohib):</b>	
<b>Category:</b>	County Government	<b>Fac Addr (Prohib):</b>	
<b>No of Tanks:</b>	3	<b>Fac City (Prohib):</b>	
<b>Billable:</b>	0	<b>Facility Name (Web):</b>	NEWBERRY COUNTY SHERIFFS OFFICE
<b>Abandoned:</b>	3	<b>Facility Addr (Web):</b>	520 WILSON RD
<b>Other:</b>	0	<b>Facility City (Web):</b>	NEWBERRY
<b>Last Inspection:</b>	10/6/2010	<b>Zip Code (Web):</b>	29108
<b>Facility Name:</b>	NEWBERRY COUNTY SHERIFFS OFFICE	<b>County (Web):</b>	NEWBERRY
<b>Facility Address:</b>	520 WILSON RD	<b>Phone (Web):</b>	803-321-2211
<b>Facility Zip:</b>	29108	<b>Tank Owner Phone:</b>	803-321-2180
<b>Facility Phone:</b>	803-321-2211	<b>Land Owner Phone:</b>	
<b>Facility State:</b>	SC	<b>Operator Phone:</b>	
<b>Facility City:</b>	NEWBERRY	<b>Facility Contact:</b>	TOM BARBER
<b>County Code:</b>	36		
<b>Business Address:</b>	520 WILSON RD NEWBERRY SC 29108		
<b>Tank Owner Business Address:</b>	NEWBERRY COUNTY 1309 COLLEGE ST NEWBERRY SC 29108		

**Land Owner Business Address:**

**Operator Business Address:**

**Facility Link:** <https://apps.dhec.sc.gov/Environment/USTRegistry/Registry/Details/06460>

**Source:** DHEC Management Tracking UST 'C' List; DHEC Underground Storage Tank Registry (Web)

**Tank Information - UST Registry Search**

<b>Tank No:</b>	2	<b>Chem:</b>	
<b>Case No:</b>		<b>Left Gal:</b>	
<b>Class:</b>	R	<b>Owner at ABD:</b>	
<b>Status:</b>	Abandoned	<b>Last Use:</b>	
<b>Capacity:</b>	3000	<b>Aband:</b>	8/22/1994
<b>Variance:</b>		<b>Method:</b>	Removed
<b>Product:</b>	Gasoline	<b>Under Dispnr Cont:</b>	False
<b>Overfill Type:</b>		<b>Drop Tube:</b>	False
<b>Verified:</b>		<b>Tank Const:</b>	Steel
<b>Constr Date:</b>		<b>Tank Protect:</b>	
<b>Operat Date:</b>		<b>Tank Tested:</b>	
<b>Notify:</b>	7/13/1987	<b>Tank Cont Meth:</b>	Single wall
<b>Spill Prevention:</b>		<b>Pipe Cont Meth:</b>	Single wall
<b>Compliance:</b>		<b>Pipe Protect:</b>	
<b>Comp Status:</b>		<b>Pipe Tested:</b>	
<b>Age at Notif:</b>	10	<b>Pipe Const:</b>	Steel
<b>Dist to Well (ft):</b>		<b>Piping Type:</b>	
<b>Tank Leak Det:</b>			
<b>Pipe Leak Det:</b>			

<b>Tank No:</b>	3	<b>Chem:</b>	
<b>Case No:</b>		<b>Left Gal:</b>	
<b>Class:</b>	N	<b>Owner at ABD:</b>	
<b>Status:</b>	Abandoned	<b>Last Use:</b>	
<b>Capacity:</b>	3000	<b>Aband:</b>	11/7/1996
<b>Variance:</b>		<b>Method:</b>	Removed
<b>Product:</b>	Diesel fuel	<b>Under Dispnr Cont:</b>	False

Map Key	Number of Records	Direction	Distance (mi/ft)	Elev/Diff (ft)	Site	DB
<b>Overfill Type:</b>					<b>Drop Tube:</b>	False
<b>Verified:</b>					<b>Tank Const:</b>	Steel
<b>Constr Date:</b>					<b>Tank Protect:</b>	
<b>Operat Date:</b>	7/13/1987				<b>Tank Tested:</b>	
<b>Notify:</b>	7/13/1987				<b>Tank Cont Meth:</b>	Single wall
<b>Spill Prevention:</b>					<b>Pipe Cont Meth:</b>	Single wall
<b>Compliance:</b>					<b>Pipe Protect:</b>	
<b>Comp Status:</b>					<b>Pipe Tested:</b>	
<b>Age at Notif:</b>	10				<b>Pipe Const:</b>	Steel
<b>Dist to Well (ft):</b>					<b>Piping Type:</b>	Suction
<b>Tank Leak Det:</b>			Inv. Control w/Tank Tightness Testing			
			Tank Tightness Test			
<b>Pipe Leak Det:</b>						
<b>Tank No:</b>	4				<b>Chem:</b>	
<b>Case No:</b>					<b>Left Gal:</b>	
<b>Class:</b>	P				<b>Owner at ABD:</b>	
<b>Status:</b>	Abandoned				<b>Last Use:</b>	5/25/2005
<b>Capacity:</b>	3000				<b>Aband:</b>	5/3/2011
<b>Variance:</b>					<b>Method:</b>	Removed
<b>Product:</b>	Diesel fuel				<b>Under Dispnr Cont:</b>	False
<b>Overfill Type:</b>	Drop Tube Shut-off				<b>Drop Tube:</b>	True
<b>Verified:</b>	4/24/1996				<b>Tank Const:</b>	Fiberglass Reinforced Plastic
<b>Constr Date:</b>	4/24/1996				<b>Tank Protect:</b>	Fiberglass Coating
<b>Operat Date:</b>	1/29/1997				<b>Tank Tested:</b>	
<b>Notify:</b>	4/17/1996				<b>Tank Cont Meth:</b>	Double wall
<b>Spill Prevention:</b>	4/24/1996				<b>Pipe Cont Meth:</b>	Single wall
<b>Compliance:</b>					<b>Pipe Protect:</b>	Fiberglass
<b>Comp Status:</b>					<b>Pipe Tested:</b>	
<b>Age at Notif:</b>	0				<b>Pipe Const:</b>	Fiberglass reinforced plastic
<b>Dist to Well (ft):</b>	500				<b>Piping Type:</b>	Suction
<b>Tank Leak Det:</b>			Automatic tank gauge			
<b>Pipe Leak Det:</b>			European Suction			

**Tank Information - UST 'C' List**

**Tank No:** 2  
**Tank Owner:** NEWBERRY COUNTY  
**Tank Owner Contact:** TOM BARBER  
**Tank Owner Addr:** 1309 COLLEGE ST  
**Tank Owner City:** NEWBERRY  
**Tank Owner State:** SC  
**Tank Owner Zip:** 29108  
**Tank Owner Phone:** 803-321-2100  
**Capacity Gal:** 3000  
**Age at Notif. Years:** 10  
**Status Code:** ABD  
**Status:** Abandoned  
**Substance Code:** GN

**Tank No:** 3  
**Tank Owner:** NEWBERRY COUNTY  
**Tank Owner Contact:** TOM BARBER  
**Tank Owner Addr:** 1309 COLLEGE ST  
**Tank Owner City:** NEWBERRY  
**Tank Owner State:** SC  
**Tank Owner Zip:** 29108  
**Tank Owner Phone:** 803-321-2100  
**Capacity Gal:** 3000  
**Age at Notif. Years:** 10  
**Status Code:** ABD  
**Status:** Abandoned  
**Substance Code:** DL

**Tank No:** 4  
**Tank Owner:** NEWBERRY COUNTY  
**Tank Owner Contact:** TOM BARBER  
**Tank Owner Addr:** 1309 COLLEGE ST

Map Key	Number of Records	Direction	Distance (mi/ft)	Elev/Diff (ft)	Site	DB
<b>Tank Owner City:</b>		NEWBERRY				
<b>Tank Owner State:</b>		SC				
<b>Tank Owner Zip:</b>		29108				
<b>Tank Owner Phone:</b>		803-321-2100				
<b>Capacity Gal:</b>		3000				
<b>Age at Notif. Years:</b>		0				
<b>Status Code:</b>		ABD				
<b>Status:</b>		Abandoned				
<b>Substance Code:</b>		DL				

**Tank Information - Financial Responsibility**

**Financial Mechanism:** Exempt  
**Expiration Date:**

<u>4</u>	3 of 3	E	0.12 / 659.76	558.34 / 34	NEWBERRY COUNTY SHERIFFS OFFICE 520 WILSON RD NEWBERRY SC	LUST
----------	--------	---	---------------	-------------	---	------

<b>Site ID:</b>	006460	<b>Site No (EFIS):</b>	
<b>Permit:</b>	P 06460	<b>Facility Name (EFIS):</b>	
<b>Category:</b>	County Government	<b>Fac Address (EFIS):</b>	
<b>No of Tanks:</b>	3	<b>Facility City (EFIS):</b>	
<b>Billable:</b>	0	<b>Facility State (EFIS):</b>	
<b>Abandoned:</b>	3	<b>Facility Zip (EFIS):</b>	
<b>Other:</b>	0	<b>Facility (Web):</b>	NEWBERRY COUNTY SHERIFFS OFFICE
<b>Last Inspection:</b>	10/6/2010	<b>Address (Web):</b>	520 WILSON RD
<b>Facility:</b>		<b>City (Web):</b>	NEWBERRY
<b>Facility Street:</b>		<b>Zip Code (Web):</b>	29108
<b>Facilit City:</b>		<b>County (Web):</b>	NEWBERRY
<b>Facility State :</b>		<b>Phone (Web):</b>	803-321-2211
<b>Facility Zip:</b>		<b>Tank Owner Phone:</b>	803-321-2180
<b>County Code:</b>	36	<b>Land Owner Phone:</b>	
<b>Fac County:</b>		<b>Operator Phone:</b>	
<b>Business Address:</b>	520 WILSON RD NEWBERRY SC 29108		
<b>Tank Owner Business Addr:</b>	NEWBERRY COUNTY 1309 COLLEGE ST NEWBERRY SC 29108		
<b>Land Owner Business Addr:</b>			
<b>Operator Business Addr:</b>			
<b>Facility Link:</b>	<a href="https://apps.dhec.sc.gov/Environment/USTRegistry/Registry/Details/06460">https://apps.dhec.sc.gov/Environment/USTRegistry/Registry/Details/06460</a>		
<b>Data Source:</b>	DHEC Online Registry - Releases (Web)		

**DHEC Online Registry - Release Report**

**Release No:** 0  
**Project Manager:** PLACE, DENISE M  
**Reported:** 6/8/2011  
**Confirmed:**  
**RBCA/ Score:** /  
**Product:**  
**Compliance Req:** True  
**NFA:** 6/9/2011  
**Fin Type:**  
**Fin Res Mechanism:**  
**Abatement Met:**  
**Cleanup Initiated:**  
**Cleanup Complete:**  
**Cleanup MCL:**  
**Compliance Date:**  
**Compliance Met:** False  
**Emergency Resp:**  
**Responsible Party:** NEWBERRY COUNTY  
**Superb Determ Date:**

Map Key	Number of Records	Direction	Distance (mi/ft)	Elev/Diff (ft)	Site	DB
---------	-------------------	-----------	------------------	----------------	------	----

Superb Qualified:  
 Transferred:  
 Source:

UST

<a href="#">5</a>	1 of 1	NE	0.14 / 716.14	553.68 / 29	CONFALONIERI NORTH AMERICA INC CONFALONIERI DR PLANT 29 NEWBERRY SC 29108	RCRA VSQG
-------------------	--------	----	------------------	----------------	--	-----------

EPA Handler ID: SCR000074641  
 Gen Status Universe: VSG  
 Contact Name: ANDY HARTUNG  
 Contact Address: PO BOX 127 , , NEWBERRY , SC, 29108 , US  
 Contact Phone No and Ext: 803-276-1912  
 Contact Email:  
 Contact Country: US  
 County Name: NEWBERRY  
 EPA Region: 04  
 Land Type: Private  
 Receive Date: 19990818  
 Location Latitude: 34.274914  
 Location Longitude: -81.593278

**Violation/Evaluation Summary**

**Note:** NO RECORDS: As of Jul 2023, there are no Compliance Monitoring and Enforcement (violation) records associated with this facility (EPA ID).

**Handler Summary**

Importer Activity: No  
 Mixed Waste Generator: No  
 Transporter Activity: No  
 Transfer Facility: No  
 Onsite Burner Exemption: No  
 Furnace Exemption: No  
 Underground Injection Activity: No  
 Commercial TSD: No  
 Used Oil Transporter: No  
 Used Oil Transfer Facility: No  
 Used Oil Processor: No  
 Used Oil Refiner: No  
 Used Oil Burner: No  
 Used Oil Market Burner: No  
 Used Oil Spec Marketer: No

**Hazardous Waste Handler Details**

Sequence No: 1  
 Receive Date: 19990818  
 Handler Name: CONFALONIERI NORTH AMERICA INC  
 Federal Waste Generator Code: 3  
 Generator Code Description: Very Small Quantity Generator  
 Source Type: Notification

**Waste Code Details**

Hazardous Waste Code: D001  
 Waste Code Description: IGNITABLE WASTE

**Owner/Operator Details**

Map Key	Number of Records	Direction	Distance (mi/ft)	Elev/Diff (ft)	Site	DB
<b>Owner/Operator Ind:</b>		Current Owner			<b>Street No:</b>	
<b>Type:</b>		Private			<b>Street 1:</b>	ZIA PAPA GIOVANNI XXIII
<b>Name:</b>		DEA HOLDING CO			<b>Street 2:</b>	
<b>Date Became Current:</b>					<b>City:</b>	MADONE ITALY
<b>Date Ended Current:</b>					<b>State:</b>	SC
<b>Phone:</b>		999-999-9999			<b>Country:</b>	
<b>Source Type:</b>		Notification			<b>Zip Code:</b>	99999

6      1 of 1      **NE**      0.14 / 731.41      557.35 / 33      **NEKOOSA PACKAGING BYPASS 121 PO BOX 10 NEWBERRY SC 29108**      **PCB**

**Site ID:** SCD000000000  
**Receive Date:**  
**Generator:**  
**Storer:**  
**Transporter:**  
**Disposer:**  
**Research:**  
**Smelter:**  
**Owner Name:** GREAT NORTHERN NEKOOSA  
**Mail Address 1:** BYPASS 121 PO BOX 10  
**Mail Address 2:**  
**Mail Street No:**  
**Mail City:** NEWBERRY  
**Mail State:** SC  
**Mail Zip:** 29108  
**Mail Country:** US  
**Contact Name:** BRUCE KOWALSKI  
**Contact Title:**  
**Contact Phone:** 803-276-3012  
**Contact Phone Ext:**  
**Contact Email:**

**Cert Title:**  
**Cert Date:** 3/27/1990 12:00:00 AM  
**Cert Name:**  
**State Name:** SOUTH CAROLINA  
**Region:** 04  
**GIS Data Origin:** Auto-Geocoded  
**Latitude:** 34.275014  
**Longitude:** -81.59301

7      1 of 3      **ENE**      0.15 / 815.61      554.96 / 30      **SPECIALIZED BANKING FURNITURE INTERN 750 WILSON RD NEWBERRY SC 29108**      **RCRA NON GEN**

**EPA Handler ID:** SCR000006346  
**Gen Status Universe:** No Report  
**Contact Name:** THOMAS ESSEX  
**Contact Address:** 750 WILSON RD , , NEWBERRY , SC, 29108 , US  
**Contact Phone No and Ext:** 803-321-0313  
**Contact Email:**  
**Contact Country:** US  
**County Name:** NEWBERRY  
**EPA Region:** 04  
**Land Type:** Private  
**Receive Date:** 20151201  
**Location Latitude:**  
**Location Longitude:**

**Violation/Evaluation Summary**

**Note:** NO RECORDS: As of Jul 2023, there are no Compliance Monitoring and Enforcement (violation) records associated with this facility (EPA ID).

**Handler Summary**

**Importer Activity:** No  
**Mixed Waste Generator:** No  
**Transporter Activity:** No  
**Transfer Facility:** No

<b>Map Key</b>	<b>Number of Records</b>	<b>Direction</b>	<b>Distance (mi/ft)</b>	<b>Elev/Diff (ft)</b>	<b>Site</b>	<b>DB</b>
<b>Onsite Burner Exemption:</b>		No				
<b>Furnace Exemption:</b>		No				
<b>Underground Injection Activity:</b>		No				
<b>Commercial TSD:</b>		No				
<b>Used Oil Transporter:</b>		No				
<b>Used Oil Transfer Facility:</b>		No				
<b>Used Oil Processor:</b>		No				
<b>Used Oil Refiner:</b>		No				
<b>Used Oil Burner:</b>		No				
<b>Used Oil Market Burner:</b>		No				
<b>Used Oil Spec Marketer:</b>		No				

**Hazardous Waste Handler Details**

**Sequence No:** 1  
**Receive Date:** 19980407  
**Handler Name:** SPECIALIZED BANKING FURNITURE INTERN  
**Source Type:** Notification  
**Federal Waste Generator Code:** 3  
**Generator Code Description:** Very Small Quantity Generator

**Hazardous Waste Handler Details**

**Sequence No:** 2  
**Receive Date:** 20020708  
**Handler Name:** SPECIALIZED BANKING FURNITURE INTERN  
**Source Type:** Notification  
**Federal Waste Generator Code:** 3  
**Generator Code Description:** Very Small Quantity Generator

**Waste Code Details**

**Hazardous Waste Code:** D001  
**Waste Code Description:** IGNITABLE WASTE

**Hazardous Waste Handler Details**

**Sequence No:** 3  
**Receive Date:** 20151201  
**Handler Name:** SPECIALIZED BANKING FURNITURE INTERN  
**Source Type:** Notification  
**Federal Waste Generator Code:** N  
**Generator Code Description:** Not a Generator, Verified

**Waste Code Details**

**Hazardous Waste Code:** D001  
**Waste Code Description:** IGNITABLE WASTE

**Hazardous Waste Handler Details**

**Sequence No:** 4  
**Receive Date:** 20151201  
**Handler Name:** SPECIALIZED BANKING FURNITURE INTERN  
**Source Type:** Notification  
**Federal Waste Generator Code:** N  
**Generator Code Description:** Not a Generator, Verified

**Waste Code Details**

**Hazardous Waste Code:** D001

Map Key	Number of Records	Direction	Distance (mi/ft)	Elev/Diff (ft)	Site	DB
---------	-------------------	-----------	------------------	----------------	------	----

Waste Code Description: IGNITABLE WASTE

**Owner/Operator Details**

<b>Owner/Operator Ind:</b>	Current Operator	<b>Street No:</b>	
<b>Type:</b>	Private	<b>Street 1:</b>	24 SOUTHWARD ST
<b>Name:</b>	SPECIALIZED BANKING FURNITURE INTERN	<b>Street 2:</b>	
<b>Date Became Current:</b>		<b>City:</b>	LONGDON ENGLAND
<b>Date Ended Current:</b>		<b>State:</b>	
<b>Phone:</b>	999-999-9999	<b>Country:</b>	US
<b>Source Type:</b>	Notification	<b>Zip Code:</b>	99999

<b>Owner/Operator Ind:</b>	Current Owner	<b>Street No:</b>	
<b>Type:</b>	Private	<b>Street 1:</b>	24 SOUTHWARD ST
<b>Name:</b>	SPECIALIZED BANKING FURNITURE INTERN	<b>Street 2:</b>	
<b>Date Became Current:</b>		<b>City:</b>	LONGDON ENGLAND
<b>Date Ended Current:</b>		<b>State:</b>	SC
<b>Phone:</b>	999-999-9999	<b>Country:</b>	
<b>Source Type:</b>	Notification	<b>Zip Code:</b>	99999

**Historical Handler Details**

**Receive Dt:** 20151201  
**Generator Code Description:** Not a Generator, Verified  
**Handler Name:** SPECIALIZED BANKING FURNITURE INTERN

**Receive Dt:** 20020708  
**Generator Code Description:** Very Small Quantity Generator  
**Handler Name:** SPECIALIZED BANKING FURNITURE INTERN

**Receive Dt:** 19980407  
**Generator Code Description:** Very Small Quantity Generator  
**Handler Name:** SPECIALIZED BANKING FURNITURE INTERN

<a href="#">7</a>	2 of 3	ENE	0.15 / 815.61	554.96 / 30	FALCON BOATS LLC 750 WILSON RD NEWBERRY SC 29108	RCRA VSQG
-------------------	--------	-----	---------------	-------------	--	-----------

**EPA Handler ID:** SCR000781922  
**Gen Status Universe:** VSG  
**Contact Name:** STEPHEN WALLER  
**Contact Address:** 750 , WILSON RD , , NEWBERRY , SC, 29108 , US  
**Contact Phone No and Ext:** 803-276-0033 8  
**Contact Email:** SWALLER@FALCONBASSBOATS.COM  
**Contact Country:** US  
**County Name:** NEWBERRY  
**EPA Region:** 04  
**Land Type:** Private  
**Receive Date:** 20170215  
**Location Latitude:** 34.291186  
**Location Longitude:** -81.6035

**Violation/Evaluation Summary**

**Note:** NO VIOLATIONS: All of the compliance records associated with this facility (EPA ID) indicate NO VIOLATIONS; Compliance Monitoring and Enforcement table dated Jul, 2023.

**Evaluation Details**

**Evaluation Start Date:** 20170213  
**Evaluation Type Description:** COMPLIANCE EVALUATION INSPECTION ON-SITE  
**Violation Short Description:**

<b>Map Key</b>	<b>Number of Records</b>	<b>Direction</b>	<b>Distance (mi/ft)</b>	<b>Elev/Diff (ft)</b>	<b>Site</b>	<b>DB</b>
----------------	--------------------------	------------------	-------------------------	-----------------------	-------------	-----------

**Return to Compliance Date:**  
**Evaluation Agency:** State

**Handler Summary**

**Importer Activity:** No  
**Mixed Waste Generator:** No  
**Transporter Activity:** No  
**Transfer Facility:** No  
**Onsite Burner Exemption:** No  
**Furnace Exemption:** No  
**Underground Injection Activity:** No  
**Commercial TSD:** No  
**Used Oil Transporter:** No  
**Used Oil Transfer Facility:** No  
**Used Oil Processor:** No  
**Used Oil Refiner:** No  
**Used Oil Burner:** No  
**Used Oil Market Burner:** No  
**Used Oil Spec Marketer:** No

**Hazardous Waste Handler Details**

**Sequence No:** 1  
**Receive Date:** 20151130  
**Handler Name:** PRECISION COMPOSITES  
**Federal Waste Generator Code:** 1  
**Generator Code Description:** Large Quantity Generator  
**Source Type:** Notification

**Waste Code Details**

**Hazardous Waste Code:** D001  
**Waste Code Description:** IGNITABLE WASTE

**Hazardous Waste Code:** D002  
**Waste Code Description:** CORROSIVE WASTE

**Hazardous Waste Code:** D003  
**Waste Code Description:** REACTIVE WASTE

**Hazardous Waste Handler Details**

**Sequence No:** 2  
**Receive Date:** 20170131  
**Handler Name:** PRECISION COMPOSITES  
**Federal Waste Generator Code:** N  
**Generator Code Description:** Not a Generator, Verified  
**Source Type:** Notification

**Waste Code Details**

**Hazardous Waste Code:** D001  
**Waste Code Description:** IGNITABLE WASTE

**Hazardous Waste Code:** D002  
**Waste Code Description:** CORROSIVE WASTE

**Hazardous Waste Code:** D003  
**Waste Code Description:** REACTIVE WASTE

**Hazardous Waste Handler Details**

Map Key	Number of Records	Direction	Distance (mi/ft)	Elev/Diff (ft)	Site	DB
---------	-------------------	-----------	------------------	----------------	------	----

**Sequence No:** 3  
**Receive Date:** 20170215  
**Handler Name:** FALCON BOATS LLC  
**Federal Waste Generator Code:** 3  
**Generator Code Description:** Very Small Quantity Generator  
**Source Type:** Notification

**Waste Code Details**

**Hazardous Waste Code:** D001  
**Waste Code Description:** IGNITABLE WASTE  
  
**Hazardous Waste Code:** D002  
**Waste Code Description:** CORROSIVE WASTE  
  
**Hazardous Waste Code:** D003  
**Waste Code Description:** REACTIVE WASTE

**Owner/Operator Details**

<b>Owner/Operator Ind:</b>	Current Operator	<b>Street No:</b>	750
<b>Type:</b>	Private	<b>Street 1:</b>	WILSON RD
<b>Name:</b>	MARINE PRO FALCON BOATS	<b>Street 2:</b>	
<b>Date Became Current:</b>	20151128	<b>City:</b>	NEWBERRY
<b>Date Ended Current:</b>		<b>State:</b>	SC
<b>Phone:</b>	803-321-3048	<b>Country:</b>	US
<b>Source Type:</b>	Notification	<b>Zip Code:</b>	29108

<b>Owner/Operator Ind:</b>	Current Operator	<b>Street No:</b>	750
<b>Type:</b>	Private	<b>Street 1:</b>	WILSON RD
<b>Name:</b>	MARINE PRO FALCON BOATS	<b>Street 2:</b>	
<b>Date Became Current:</b>	20151130	<b>City:</b>	NEWBERRY
<b>Date Ended Current:</b>		<b>State:</b>	SC
<b>Phone:</b>	803-321-3048	<b>Country:</b>	US
<b>Source Type:</b>	Notification	<b>Zip Code:</b>	29108

<b>Owner/Operator Ind:</b>	Current Owner	<b>Street No:</b>	750
<b>Type:</b>	Private	<b>Street 1:</b>	WILSON RD
<b>Name:</b>	MARINE PRO FALCON BOATS	<b>Street 2:</b>	
<b>Date Became Current:</b>	20151128	<b>City:</b>	NEWBERRY
<b>Date Ended Current:</b>		<b>State:</b>	SC
<b>Phone:</b>	803-321-3048	<b>Country:</b>	US
<b>Source Type:</b>	Notification	<b>Zip Code:</b>	29108

<b>Owner/Operator Ind:</b>	Current Owner	<b>Street No:</b>	750
<b>Type:</b>	Private	<b>Street 1:</b>	WILSON RD
<b>Name:</b>	MARINE PRO FALCON BOATS	<b>Street 2:</b>	
<b>Date Became Current:</b>	20151130	<b>City:</b>	NEWBERRY
<b>Date Ended Current:</b>		<b>State:</b>	SC
<b>Phone:</b>	803-321-3048	<b>Country:</b>	US
<b>Source Type:</b>	Notification	<b>Zip Code:</b>	29108

**Historical Handler Details**

**Receive Dt:** 20170131  
**Generator Code Description:** Not a Generator, Verified  
**Handler Name:** PRECISION COMPOSITES

**Receive Dt:** 20151130  
**Generator Code Description:** Large Quantity Generator  
**Handler Name:** PRECISION COMPOSITES

Map Key	Number of Records	Direction	Distance (mi/ft)	Elev/Diff (ft)	Site	DB
			815.61	30	750 Wilson Rd Newberry SC 29108 SC	
<b>Permit:</b>	1780-0054				<b>Permit Issue Dt:</b> 3/5/2020 12:00:00 AM	
<b>Permit Type:</b>	General TV - Fiber Reinforced				<b>Permit Expire Dt:</b> 3/31/2025 12:00:00 AM	
<b>NAICS Code:</b>					<b>Permit Effectiv Dt:</b> 4/1/2020 12:00:00 AM	
<b>SIC Code:</b>					<b>County:</b> Newberry	
<b>Contact Name:</b>	STEPHEN WALLER					
<b>Contact Address:</b>	750 WILSON RD NEWBERRY SC 29108					
<b>Contact Email:</b>	SWALLER@MARINE-PRO.COM					
<b>Contact Phone:</b>						

<u>8</u>	1 of 1	WSW	0.35 / 1,856.57	506.67 / -18	MOLLOHON MILL GLENN ST AT MILLIGAN, NEWBERRY SC 29108 SC	SASPL
<b>EPA ID:</b>	SCS123457122			<b>County:</b>	NEWBERRY	

<u>9</u>	1 of 1	NNE	0.37 / 1,942.71	537.30 / 12	NEWBERRY ELECTRIC COOPERATIVE INC 882 WILSON RD NEWBERRY SC 29108-4618	LUST
<b>Site ID:</b>	006475			<b>Site No (EFIS):</b>	UST-06475	
<b>Permit:</b>	P 06475			<b>Facility Name (EFIS):</b>	NEWBERRY ELECTRIC COOPERATIVE INC	
<b>Category:</b>				<b>Fac Address (EFIS):</b>	882 WILSON RD	
<b>No of Tanks:</b>	4			<b>Facility City (EFIS):</b>	NEWBERRY	
<b>Billable:</b>	1			<b>Facility State (EFIS):</b>	SC	
<b>Abandoned:</b>	3			<b>Facility Zip (EFIS):</b>	29108-4618	
<b>Other:</b>	0			<b>Facility (Web):</b>	NEWBERRY ELECTRIC COOPERATIVE INC	
<b>Last Inspection:</b>	3/20/2023			<b>Address (Web):</b>	882 WILSON RD	
<b>Facility:</b>	NEWBERRY ELECTRIC COOPERATIVE INC			<b>City (Web):</b>	NEWBERRY	
<b>Facility Street:</b>	882 WILSON RD			<b>Zip Code (Web):</b>	29108-4618	
<b>Facilit City:</b>	NEWBERRY			<b>County (Web):</b>	NEWBERRY	
<b>Facility State :</b>	SC			<b>Phone (Web):</b>	803-276-1121	
<b>Facility Zip:</b>	29108-4618			<b>Tank Owner Phone:</b>	803-276-1121	
<b>County Code:</b>	36			<b>Land Owner Phone:</b>	803-276-1121	
<b>Fac County:</b>	Newberry			<b>Operator Phone:</b>	803-276-1121	
<b>Business Address:</b>	882 WILSON RD NEWBERRY SC 29108-4618					
<b>Tank Owner Business Addr:</b>	NEWBERRY ELECTRIC COOPERATIVE INC 882 WILSON RD NEWBERRY SC 29108-4618					
<b>Land Owner Business Addr:</b>	NEWBERRY ELECTRIC COOPERATIVE INC 882 WILSON RD NEWBERRY SC 29108-4618					
<b>Operator Business Addr:</b>	WILLINGHAM, CARLA 882 WILSON RD NEWBERRY SC 29108-0477					
<b>Facility Link:</b>	https://apps.dhec.sc.gov/Environment/USTRegistry/Registry/Details/06475					
<b>Data Source:</b>	DHEC Online Registry - Releases (Web); DHEC Confirmed Release Report (LUST); DHEC LUST Data (EFIS)					

#### DHEC Online Registry - Release Report

<b>Release No:</b>	1
<b>Project Manager:</b>	SKOWRONEK, JOHN T
<b>Reported:</b>	2/23/2009
<b>Confirmed:</b>	2/25/2009
<b>RBCA/ Score:</b>	5A - No pending threat, additional data / 0
<b>Product:</b>	Petroleum
<b>Compliance Req:</b>	True
<b>NFA:</b>	4/15/2010
<b>Fin Type:</b>	With insurance
<b>Fin Res Mechanism:</b>	ENVINS

<b>Map Key</b>	<b>Number of Records</b>	<b>Direction</b>	<b>Distance (mi/ft)</b>	<b>Elev/Diff (ft)</b>	<b>Site</b>	<b>DB</b>
<b>Abatement Met:</b>		2/17/2009				
<b>Cleanup Initiated:</b>		4/20/2009				
<b>Cleanup Complete:</b>		4/15/2010				
<b>Cleanup MCL:</b>						
<b>Compliance Date:</b>		2/27/2009				
<b>Compliance Met:</b>		True				
<b>Emergency Resp:</b>						
<b>Responsible Party:</b>		NEWBERRY ELECTRIC COOPERATIVE INC				
<b>Superb Determ Date:</b>						
<b>Superb Qualified:</b>						
<b>Transferred:</b>						
<b>Source:</b>		UST				
<b>Release No:</b>		0				
<b>Project Manager:</b>		PLACE, DENISE M				
<b>Reported:</b>		8/2/2016				
<b>Confirmed:</b>						
<b>RBCA/ Score:</b>		/				
<b>Product:</b>						
<b>Compliance Req:</b>		True				
<b>NFA:</b>		8/12/2016				
<b>Fin Type:</b>						
<b>Fin Res Mechanism:</b>						
<b>Abatement Met:</b>						
<b>Cleanup Initiated:</b>						
<b>Cleanup Complete:</b>						
<b>Cleanup MCL:</b>						
<b>Compliance Date:</b>						
<b>Compliance Met:</b>		False				
<b>Emergency Resp:</b>						
<b>Responsible Party:</b>		NEWBERRY ELECTRIC COOPERATIVE INC				
<b>Superb Determ Date:</b>						
<b>Superb Qualified:</b>						
<b>Transferred:</b>						
<b>Source:</b>		UST				
<b>Release No:</b>		0				
<b>Project Manager:</b>		GLYMPH-FANT, REBA M				
<b>Reported:</b>		8/27/1998				
<b>Confirmed:</b>						
<b>RBCA/ Score:</b>		/				
<b>Product:</b>						
<b>Compliance Req:</b>		False				
<b>NFA:</b>		9/16/1998				
<b>Fin Type:</b>						
<b>Fin Res Mechanism:</b>						
<b>Abatement Met:</b>						
<b>Cleanup Initiated:</b>						
<b>Cleanup Complete:</b>						
<b>Cleanup MCL:</b>						
<b>Compliance Date:</b>						
<b>Compliance Met:</b>		False				
<b>Emergency Resp:</b>						
<b>Responsible Party:</b>						
<b>Superb Determ Date:</b>						
<b>Superb Qualified:</b>						
<b>Transferred:</b>						
<b>Source:</b>						

**DHEC Confirmed Release Report**

<b>Release No:</b>	1	<b>Confirmed:</b>	02/25/09
<b>NFA:</b>	04/15/10	<b>Tank Owner:</b>	NEWBERRY ELECTRIC COOPER
<b>Product:</b>	PETROL	<b>Status Desc:</b>	Conducting Investigation/Risk Assessment
<b>Proj Mgr:</b>	SKOWROJT	<b>Score:</b>	0
<b>Reported:</b>	02/23/09	<b>Rank:</b>	5A 1
<b>Rank Desc:</b>	No pending treat, additional data		

Map Key	Number of Records	Direction	Distance (mi/ft)	Elev/Diff (ft)	Site	DB
---------	-------------------	-----------	------------------	----------------	------	----

**DHEC EFIS Data Details**

**Release No:** 1  
**Release Date:** 2/23/2009  
**Project Mgr:** WI  
**Confirmed Date:** 2/25/2009  
**Cleanup Comp Date:** 4/15/2010  
**Cleanup Comp Mcl Dt:**  
**RP Name:** NEWBERRY ELECTRIC COOPERATIVE INC  
**RP Address:** 882 WILSON RD  
**RP City:** NEWBERRY  
**RP State:** SC  
**RP Zip:** 29108-4618  
**SSTL Estab Cd:** MR  
**SCRBCA Class Cd:** CLASS5A  
**Depth to GW:** 22.81  
**GW Flow Dir Cod:**  
**Receptor Type Cd:** SKOWRONEK, JOHN T  
**Rel Fin Type Cd:**  
**CoC Concentrate Cd:**

<u>10</u>	1 of 2	W	0.40 / 2,100.61	503.91 / -21	MILLS TEXACO 616 GLENN ST NEWBERRY SC 29108-3948	LUST
-----------	--------	---	--------------------	-----------------	--	------

<b>Site ID:</b>	013229	<b>Site No (EFIS):</b>	UST-13229
<b>Permit:</b>	N 13229	<b>Facility Name (EFIS):</b>	MILLS TEXACO
<b>Category:</b>	Retail Sales	<b>Fac Address (EFIS):</b>	616 GLENN ST
<b>No of Tanks:</b>	3	<b>Facility City (EFIS):</b>	NEWBERRY
<b>Billable:</b>	0	<b>Facility State (EFIS):</b>	SC
<b>Abandoned:</b>	3	<b>Facility Zip (EFIS):</b>	29108-3948
<b>Other:</b>	0	<b>Facility (Web):</b>	MILLS TEXACO
<b>Last Inspection:</b>		<b>Address (Web):</b>	616 GLENN ST
<b>Facility:</b>	MILLS TEXACO	<b>City (Web):</b>	NEWBERRY
<b>Facility Street:</b>	616 GLENN ST	<b>Zip Code (Web):</b>	29108-3948
<b>Facilit City:</b>	NEWBERRY	<b>County (Web):</b>	NEWBERRY
<b>Facility State :</b>	SC	<b>Phone (Web):</b>	
<b>Facility Zip:</b>	29108-3948	<b>Tank Owner Phone:</b>	803-256-3600
<b>County Code:</b>	36	<b>Land Owner Phone:</b>	803-276-1205
<b>Fac County:</b>	Newberry	<b>Operator Phone:</b>	
<b>Business Address:</b>	616 GLENN ST NEWBERRY SC 29108-3948		
<b>Tank Owner Business Addr:</b>	MIDWAY OIL CO PO BOX 1265 COLUMBIA SC 29202-1265		
<b>Land Owner Business Addr:</b>	MILLS, SC 29147		
<b>Operator Business Addr:</b>			
<b>Facility Link:</b>	<a href="https://apps.dhec.sc.gov/Environment/USTRegistry/Registry/Details/13229">https://apps.dhec.sc.gov/Environment/USTRegistry/Registry/Details/13229</a>		
<b>Data Source:</b>	DHEC Online Registry - Releases (Web); DHEC Confirmed Release Report (LUST); DHEC LUST Data (EFIS)		

**DHEC Online Registry - Release Report**

**Release No:** 1  
**Project Manager:** PADGETT, JOEL P  
**Reported:** 1/2/1992  
**Confirmed:** 3/23/1992  
**RBCA/ Score:** 3BD - Sensitive habitat < 500 feet / 174  
**Product:**  
**Compliance Req:** False  
**NFA:** 8/1/2013  
**Fin Type:** With SUPERB  
**Fin Res Mechanism:**  
**Abatement Met:** 6/29/1993  
**Cleanup Initiated:** 4/25/1999  
**Cleanup Complete:**

Map Key	Number of Records	Direction	Distance (mi/ft)	Elev/Diff (ft)	Site	DB
<b>Cleanup MCL:</b>		8/1/2013				
<b>Compliance Date:</b>						
<b>Compliance Met:</b>		False				
<b>Emergency Resp:</b>						
<b>Responsible Party:</b>		MIDWAY OIL CO				
<b>Superb Determ Date:</b>						
<b>Superb Qualified:</b>						
<b>Transferred:</b>						
<b>Source:</b>		UST				

**DHEC Confirmed Release Report**

<b>Release No:</b>	1	<b>Confirmed:</b>	03/23/92
<b>NFA:</b>	08/01/13	<b>Tank Owner:</b>	MIDWAY OIL CO
<b>Product:</b>	PETRO	<b>Status Desc:</b>	Monitored Natural Attenuation
<b>Proj Mgr:</b>	PADGETJP	<b>Score:</b>	174
<b>Reported:</b>	01/02/92	<b>Rank:</b>	3BD 3
<b>Rank Desc:</b>	Sensitive habitat < 500 feet		

**DHEC EFIS Data Details**

<b>Release No:</b>	1
<b>Release Date:</b>	1/2/1992
<b>Project Mgr:</b>	WS
<b>Confirmed Date:</b>	3/23/1992
<b>Cleanup Comp Date:</b>	
<b>Cleanup Comp Mcl Dt:</b>	8/1/2013
<b>RP Name:</b>	MIDWAY OIL CO
<b>RP Address:</b>	PO BOX 1265
<b>RP City:</b>	COLUMBIA
<b>RP State:</b>	SC
<b>RP Zip:</b>	29202-1265
<b>SSTL Estab Cd:</b>	MR
<b>SCRBCA Class Cd:</b>	CLASS3BD
<b>Depth to GW:</b>	17
<b>GW Flow Dir Cod:</b>	S
<b>Receptor Type Cd:</b>	PADGETT, JOEL P
<b>Rel Fin Type Cd:</b>	DEPT
<b>CoC Concentrate Cd:</b>	

[10](#)    2 of 2    **W**    0.40 / 2,100.61    503.91 / -21    **MILLS TEXACO**  
616 GLENN ST  
NEWBERRY SC 29108-3948    **RCR**

<b>Site ID:</b>	13229
<b>REL:</b>	1
<b>Tax Map ID:</b>	344-1-13-1
<b>Reported:</b>	01/02/92
<b>CU&gt;MCL:</b>	08/01/13
<b>Latitude:</b>	34.27371
<b>Longitude:</b>	-81.60766

[11](#)    1 of 2    **WNW**    0.40 / 2,117.03    505.03 / -20    **LANGFORDS 66**  
703 GLENN ST  
NEWBERRY SC 29108-3949    **LUST**

<b>Site ID:</b>	006569	<b>Site No (EFIS):</b>	UST-06569
<b>Permit:</b>	N 06569	<b>Facility Name (EFIS):</b>	LANGFORDS 66
<b>Category:</b>	Retail Sales	<b>Fac Address (EFIS):</b>	703 GLENN ST
<b>No of Tanks:</b>	3	<b>Facility City (EFIS):</b>	NEWBERRY
<b>Billable:</b>	0	<b>Facility State (EFIS):</b>	SC
<b>Abandoned:</b>	3	<b>Facility Zip (EFIS):</b>	29108-3949
<b>Other:</b>	0	<b>Facility (Web):</b>	LANGFORDS 66
<b>Last Inspection:</b>		<b>Address (Web):</b>	703 GLENN ST

Map Key	Number of Records	Direction	Distance (mi/ft)	Elev/Diff (ft)	Site	DB
<b>Facility:</b>	LANGFORDS 66				<b>City (Web):</b> NEWBERRY	
<b>Facility Street:</b>	703 GLENN ST				<b>Zip Code (Web):</b> 29108-3949	
<b>Facilit City:</b>	NEWBERRY				<b>County (Web):</b> NEWBERRY	
<b>Facility State :</b>	SC				<b>Phone (Web):</b>	
<b>Facility Zip:</b>	29108-3949				<b>Tank Owner Phone:</b> 803-276-3391	
<b>County Code:</b>	36				<b>Land Owner Phone:</b>	
<b>Fac County:</b>	Newberry				<b>Operator Phone:</b>	
<b>Business Address:</b>	703 GLENN ST NEWBERRY SC 29108-3949					
<b>Tank Owner Business Addr:</b>	C D COLEMAN OIL CO 2613 WINNSBORO RD NEWBERRY SC 29108-0128					
<b>Land Owner Business Addr:</b>						
<b>Operator Business Addr:</b>						
<b>Facility Link:</b>	https://apps.dhec.sc.gov/Environment/USTRegistry/Registry/Details/06569					
<b>Data Source:</b>	DHEC Online Registry - Releases (Web); DHEC Confirmed Release Report (LUST); DHEC LUST Data (EFIS)					

**DHEC Online Registry - Release Report**

<b>Release No:</b>	1
<b>Project Manager:</b>	EDGAR, SEDONA K
<b>Reported:</b>	4/26/1993
<b>Confirmed:</b>	4/13/1995
<b>RBCA/ Score:</b>	3BD - Sensitive habitat < 500 feet / 302
<b>Product:</b>	
<b>Compliance Req:</b>	False
<b>NFA:</b>	2/27/2022
<b>Fin Type:</b>	With SUPERB
<b>Fin Res Mechanism:</b>	
<b>Abatement Met:</b>	3/22/1993
<b>Cleanup Initiated:</b>	1/28/1999
<b>Cleanup Complete:</b>	
<b>Cleanup MCL:</b>	2/7/2022
<b>Compliance Date:</b>	
<b>Compliance Met:</b>	False
<b>Emergency Resp:</b>	
<b>Responsible Party:</b>	C D COLEMAN OIL CO
<b>Superb Determ Date:</b>	
<b>Superb Qualified:</b>	
<b>Transferred:</b>	
<b>Source:</b>	UST

**DHEC Confirmed Release Report**

<b>Release No:</b>	1	<b>Confirmed:</b>	04/13/95
<b>NFA:</b>	02/27/22	<b>Tank Owner:</b>	C D COLEMAN OIL CO
<b>Product:</b>	PETRO	<b>Status Desc:</b>	Approved MNA
<b>Proj Mgr:</b>	EDGARSK	<b>Score:</b>	302
<b>Reported:</b>	04/26/93	<b>Rank:</b>	3BD 7
<b>Rank Desc:</b>	Sensitive habitat < 500 feet		

**DHEC EFIS Data Details**

<b>Release No:</b>	1
<b>Release Date:</b>	4/26/1993
<b>Project Mgr:</b>	WS
<b>Confirmed Date:</b>	4/13/1995
<b>Cleanup Comp Date:</b>	
<b>Cleanup Comp Mcl Dt:</b>	
<b>RP Name:</b>	C D COLEMAN OIL CO
<b>RP Address:</b>	2613 WINNSBORO RD
<b>RP City:</b>	NEWBERRY
<b>RP State:</b>	SC
<b>RP Zip:</b>	29108-0128
<b>SSTL Estab Cd:</b>	MR
<b>SCRBCA Class Cd:</b>	CLASS3BD

Map Key	Number of Records	Direction	Distance (mi/ft)	Elev/Diff (ft)	Site	DB
Depth to GW:		22.14				
GW Flow Dir Cod:						
Receptor Type Cd:		KNIGHT, B T				
Rel Fin Type Cd:						
CoC Concentrate Cd:						

<a href="#">11</a>	2 of 2	WNW	0.40 / 2,117.03	505.03 / -20	LANGFORDS 66 703 GLENN ST NEWBERRY SC 29108-3949	RCR
--------------------	--------	-----	--------------------	-----------------	--	-----

**Site ID:** 06569  
**REL:** 1  
**Tax Map ID:** 344-1-14-34  
**Reported:** 04/26/93  
**CU>MCL:** 02/07/22  
**Latitude:** 34.27387  
**Longitude:** -81.60799

<a href="#">12</a>	1 of 1	ESE	0.44 / 2,307.43	563.02 / 38	WHITAKER PROPERTY 390 WILSON RD NEWBERRY SC 29108-4608	LUST
--------------------	--------	-----	--------------------	----------------	--	------

<b>Site ID:</b>	014301	<b>Site No (EFIS):</b>	UST-14301
<b>Permit:</b>	N 14301	<b>Facility Name (EFIS):</b>	WHITAKER PROPERTY
<b>Category:</b>	Retail Sales	<b>Fac Address (EFIS):</b>	390 WILSON RD
<b>No of Tanks:</b>	4	<b>Facility City (EFIS):</b>	NEWBERRY
<b>Billable:</b>	0	<b>Facility State (EFIS):</b>	SC
<b>Abandoned:</b>	4	<b>Facility Zip (EFIS):</b>	29108-4608
<b>Other:</b>	0	<b>Facility (Web):</b>	WHITAKER PROPERTY
<b>Last Inspection:</b>		<b>Address (Web):</b>	390 WILSON RD
<b>Facility:</b>	WHITAKER PROPERTY	<b>City (Web):</b>	NEWBERRY
<b>Facility Street:</b>	390 WILSON RD	<b>Zip Code (Web):</b>	29108-4608
<b>Facilit City:</b>	NEWBERRY	<b>County (Web):</b>	NEWBERRY
<b>Facility State :</b>	SC	<b>Phone (Web):</b>	
<b>Facility Zip:</b>	29108-4608	<b>Tank Owner Phone:</b>	
<b>County Code:</b>	36	<b>Land Owner Phone:</b>	
<b>Fac County:</b>	Newberry	<b>Operator Phone:</b>	
<b>Business Address:</b>	390 WILSON RD NEWBERRY SC 29108-4608		
<b>Tank Owner Business Addr:</b>	WHITAKER CORP 226 LAKE VISTA DR CHAPIN SC 29036		
<b>Land Owner Business Addr:</b>			
<b>Operator Business Addr:</b>			
<b>Facility Link:</b>	<a href="https://apps.dhec.sc.gov/Environment/USTRegistry/Registry/Details/14301">https://apps.dhec.sc.gov/Environment/USTRegistry/Registry/Details/14301</a>		
<b>Data Source:</b>	DHEC Online Registry - Releases (Web); DHEC Confirmed Release Report (LUST); DHEC LUST Data (EFIS)		

**DHEC Online Registry - Release Report**

**Release No:** 1  
**Project Manager:** GRIFFITH, ZACHARY A  
**Reported:** 12/16/1991  
**Confirmed:** 5/29/1992  
**RBCA/ Score:** 2BB - Watersupply wells < 1000 feet downgrade / 18  
**Product:**  
**Compliance Req:** False  
**NFA:**  
**Fin Type:** DHEC SUPERB  
**Fin Res Mechanism:**  
**Abatement Met:** 2/10/1992  
**Cleanup Initiated:** 5/29/1992  
**Cleanup Complete:**  
**Cleanup MCL:**  
**Compliance Date:**  
**Compliance Met:** False

Map Key	Number of Records	Direction	Distance (mi/ft)	Elev/Diff (ft)	Site	DB
---------	-------------------	-----------	------------------	----------------	------	----

**Emergency Resp:**  
**Responsible Party:** GLOVER, JANICE DOWLING  
**Superb Determ Date:**  
**Superb Qualified:**  
**Transferred:**  
**Source:** UST

**DHEC Confirmed Release Report**

<b>Release No:</b>	1	<b>Confirmed:</b>	05/29/92
<b>NFA:</b>		<b>Tank Owner:</b>	WHITAKER CORP
<b>Product:</b>	PETRO	<b>Status Desc:</b>	Free Product Recovery Only
<b>Proj Mgr:</b>	GRIFFIZA	<b>Score:</b>	18
<b>Reported:</b>	12/16/91	<b>Rank:</b>	2BB 2
<b>Rank Desc:</b>	Watersupply wells < 1000 feet downgrade		

**DHEC EFIS Data Details**

<b>Release No:</b>	1
<b>Release Date:</b>	12/16/1991
<b>Project Mgr:</b>	DS
<b>Confirmed Date:</b>	5/29/1992
<b>Cleanup Comp Date:</b>	
<b>Cleanup Comp Mcl Dt:</b>	
<b>RP Name:</b>	JANICE D GLOVER
<b>RP Address:</b>	3561 COLDWATER CANYON CT
<b>RP City:</b>	TUCKER
<b>RP State:</b>	GA
<b>RP Zip:</b>	30084
<b>SSTL Estab Cd:</b>	MR
<b>SCRBCA Class Cd:</b>	CLASS2BB
<b>Depth to GW:</b>	30
<b>GW Flow Dir Cod:</b>	NE
<b>Receptor Type Cd:</b>	PADGETT, JOEL P
<b>Rel Fin Type Cd:</b>	DEPT
<b>CoC Concentrate Cd:</b>	

# Unplottable Summary

Total: 3 Unplottable sites

DB	Company Name/Site Name	Address	City	Zip	ERIS ID
FINDS/FRS	QUALITY WOODWORKS	ADELAIDE RD <i>Registry ID: 110017148914</i>	NEWBERRY SC	29108	817036892
UST	CHAPLIN GRO	WISE ST <i>Tank No / Status: 1   Abandoned</i>	NEWBERRY SC	29108	820420964
UST	WILLINGHAM BROTHERS GARAGE	WILSON RD <i>Tank No / Status: 2   Abandoned, 3   Abandoned, 1   Abandoned, 4   Abandoned</i>	NEWBERRY SC	29108	820410554

# Unplottable Report

**Site:** QUALITY WOODWORKS  
ADELAIDE RD NEWBERRY SC 29108

FINDS/FRS

**Registry ID:** 110017148914  
**FIPS Code:** 45071  
**HUC Code:**  
**Site Type Name:** STATIONARY  
**Location Description:**  
**Supplemental Location:**  
**Create Date:** 11-MAR-04  
**Update Date:**  
**Interest Types:** STATE MASTER  
**SIC Codes:**  
**SIC Code Descriptions:**  
**NAICS Codes:**  
**NAICS Code Descriptions:**  
**Conveyor:**  
**Federal Facility Code:**  
**Federal Agency Name:**  
**Tribal Land Code:**  
**Tribal Land Name:**  
**Congressional Dist No:**  
**Census Block Code:**  
**EPA Region Code:** 04  
**County Name:** NEWBERRY  
**US/Mexico Border Ind:**  
**Latitude:**  
**Longitude:**  
**Reference Point:**  
**Coord Collection Method:**  
**Accuracy Value:**  
**Datum:** NAD83  
**Source:**  
**Facility Detail Rprt URL:** [https://ofmpub.epa.gov/frs\\_public2/fii\\_query\\_detail.disp\\_program\\_facility?p\\_registry\\_id=110017148914](https://ofmpub.epa.gov/frs_public2/fii_query_detail.disp_program_facility?p_registry_id=110017148914)  
**Data Source:** Facility Registry Service - Single File  
**Program Acronyms:**

SC-EFIS:SC0000066506

**Site:** CHAPLIN GRO  
WISE ST NEWBERRY SC 29108

UST

<b>Site ID:</b>	006506	<b>Facility ID (Prohib):</b>	
<b>Permit:</b>	N 06506	<b>Fac Name (Prohib):</b>	
<b>Category:</b>	Retail Sales	<b>Fac Addr (Prohib):</b>	
<b>No of Tanks:</b>	1	<b>Fac City (Prohib):</b>	
<b>Billable:</b>	0	<b>Facility Name (Web):</b>	CHAPLIN GRO
<b>Abandoned:</b>	1	<b>Facility Addr (Web):</b>	WISE ST
<b>Other:</b>	0	<b>Facility City (Web):</b>	NEWBERRY
<b>Last Inspection:</b>		<b>Zip Code (Web):</b>	29108
<b>Facility Name:</b>	CHAPLIN GRO	<b>County (Web):</b>	NEWBERRY
<b>Facility Address:</b>	WISE ST	<b>Phone (Web):</b>	
<b>Facility Zip:</b>	29108	<b>Tank Owner Phone:</b>	
<b>Facility Phone:</b>		<b>Land Owner Phone:</b>	
<b>Facility State:</b>	SC	<b>Operator Phone:</b>	
<b>Facility City:</b>	NEWBERRY	<b>Facility Contact:</b>	
<b>County Code:</b>	36		
<b>Business Address:</b>	WISE ST NEWBERRY SC 29108		

**Tank Owner Business Address:** CHAPLIN GRO  
WISE ST  
NEWBERRY SC 29108

**Land Owner Business Address:**

**Operator Business Address:**

**Facility Link:** <https://apps.dhec.sc.gov/Environment/USTRegistry/Registry/Details/06506>

**Source:** DHEC Management Tracking UST 'C' List; DHEC Underground Storage Tank Registry (Web)

**Tank Information - UST Registry Search**

<b>Tank No:</b>	1	<b>Chem:</b>	
<b>Case No:</b>		<b>Left Gal:</b>	0
<b>Class:</b>	N	<b>Owner at ABD:</b>	
<b>Status:</b>	Abandoned	<b>Last Use:</b>	
<b>Capacity:</b>	560	<b>Aband:</b>	11/11/1911
<b>Variance:</b>		<b>Method:</b>	Fill with sand
<b>Product:</b>	Gasoline	<b>Under Dispnr Cont:</b>	False
<b>Overfill Type:</b>		<b>Drop Tube:</b>	False
<b>Verified:</b>		<b>Tank Const:</b>	
<b>Constr Date:</b>		<b>Tank Protect:</b>	
<b>Operat Date:</b>		<b>Tank Tested:</b>	
<b>Notify:</b>		<b>Tank Cont Meth:</b>	Single wall
<b>Spill Prevention:</b>		<b>Pipe Cont Meth:</b>	Single wall
<b>Compliance:</b>		<b>Pipe Protect:</b>	
<b>Comp Status:</b>		<b>Pipe Tested:</b>	
<b>Age at Notif:</b>		<b>Pipe Const:</b>	
<b>Dist to Well (ft):</b>		<b>Piping Type:</b>	
<b>Tank Leak Det:</b>			
<b>Pipe Leak Det:</b>			

**Tank Information - UST 'C' List**

**Tank No:** 1  
**Tank Owner:** CHAPLIN GRO  
**Tank Owner Contact:**  
**Tank Owner Addr:** WISE ST  
**Tank Owner City:** NEWBERRY  
**Tank Owner State:** SC  
**Tank Owner Zip:** 29108  
**Tank Owner Phone:**  
**Capacity Gal:** 560  
**Age at Notif. Years:**  
**Status Code:** ABD  
**Status:** Abandoned  
**Substance Code:** GN

**Site:** WILLINGHAM BROTHERS GARAGE  
WILSON RD NEWBERRY SC 29108

UST

<b>Site ID:</b>	006498	<b>Facility ID (Prohib):</b>	
<b>Permit:</b>	N 06498	<b>Fac Name (Prohib):</b>	
<b>Category:</b>	Retail Sales	<b>Fac Addr (Prohib):</b>	
<b>No of Tanks:</b>	4	<b>Fac City (Prohib):</b>	
<b>Billable:</b>	0	<b>Facility Name (Web):</b>	WILLINGHAM BROTHERS GARAGE
<b>Abandoned:</b>	4	<b>Facility Addr (Web):</b>	WILSON RD
<b>Other:</b>	0	<b>Facility City (Web):</b>	NEWBERRY
<b>Last Inspection:</b>		<b>Zip Code (Web):</b>	29108
<b>Facility Name:</b>	WILLINGHAM BROTHERS GARAGE	<b>County (Web):</b>	NEWBERRY
<b>Facility Address:</b>	WILSON RD	<b>Phone (Web):</b>	803-276-1175
<b>Facility Zip:</b>	29108	<b>Tank Owner Phone:</b>	803-276-1175
<b>Facility Phone:</b>	803-276-1175	<b>Land Owner Phone:</b>	
<b>Facility State:</b>	SC	<b>Operator Phone:</b>	
<b>Facility City:</b>	NEWBERRY	<b>Facility Contact:</b>	OLIN WILLINGHAM
<b>County Code:</b>	36		
<b>Business Address:</b>	WILSON RD NEWBERRY SC 29108		
<b>Tank Owner Business Address:</b>	WILLINGHAM BROTHERS GARAGE WILSON RD NEWBERRY SC 29108		

**Land Owner Business Address:**

**Operator Business Address:**

**Facility Link:**

**Source:**

https://apps.dhec.sc.gov/Environment/USTRegistry/Registry/Details/06498

DHEC Management Tracking UST 'C' List; DHEC Underground Storage Tank Registry (Web)

**Tank Information - UST Registry Search**

**Tank No:** 2  
**Case No:**  
**Class:** N  
**Status:** Abandoned  
**Capacity:** 560  
**Variance:**  
**Product:** Diesel fuel  
**Overfill Type:**  
**Verified:**  
**Constr Date:**  
**Operat Date:**  
**Notify:**  
**Spill Prevention:**  
**Compliance:**  
**Comp Status:**  
**Age at Notif:**  
**Dist to Well (ft):**  
**Tank Leak Det:**  
**Pipe Leak Det:**

**Chem:**  
**Left Gal:** 0  
**Owner at ABD:**  
**Last Use:**  
**Aband:** 11/11/1911  
**Method:** Removed  
**Under Dispnr Cont:** False  
**Drop Tube:** False  
**Tank Const:**  
**Tank Protect:**  
**Tank Tested:**  
**Tank Cont Meth:** Single wall  
**Pipe Cont Meth:** Single wall  
**Pipe Protect:**  
**Pipe Tested:**  
**Pipe Const:**  
**Piping Type:**

**Tank No:** 3  
**Case No:**  
**Class:** N  
**Status:** Abandoned  
**Capacity:** 560  
**Variance:**  
**Product:** Gasoline  
**Overfill Type:**  
**Verified:**  
**Constr Date:**  
**Operat Date:**  
**Notify:**  
**Spill Prevention:**  
**Compliance:**  
**Comp Status:**  
**Age at Notif:**  
**Dist to Well (ft):**  
**Tank Leak Det:**  
**Pipe Leak Det:**

**Chem:**  
**Left Gal:** 0  
**Owner at ABD:**  
**Last Use:**  
**Aband:** 11/11/1911  
**Method:** Removed  
**Under Dispnr Cont:** False  
**Drop Tube:** False  
**Tank Const:**  
**Tank Protect:**  
**Tank Tested:**  
**Tank Cont Meth:** Single wall  
**Pipe Cont Meth:** Single wall  
**Pipe Protect:**  
**Pipe Tested:**  
**Pipe Const:**  
**Piping Type:**

**Tank No:** 1  
**Case No:**  
**Class:** N  
**Status:** Abandoned  
**Capacity:** 560  
**Variance:**  
**Product:** Diesel fuel  
**Overfill Type:**  
**Verified:**  
**Constr Date:**  
**Operat Date:**  
**Notify:**  
**Spill Prevention:**  
**Compliance:**  
**Comp Status:**  
**Age at Notif:**  
**Dist to Well (ft):**  
**Tank Leak Det:**  
**Pipe Leak Det:**

**Chem:**  
**Left Gal:** 0  
**Owner at ABD:**  
**Last Use:**  
**Aband:** 11/11/1911  
**Method:** Removed  
**Under Dispnr Cont:** False  
**Drop Tube:** False  
**Tank Const:**  
**Tank Protect:**  
**Tank Tested:**  
**Tank Cont Meth:** Single wall  
**Pipe Cont Meth:** Single wall  
**Pipe Protect:**  
**Pipe Tested:**  
**Pipe Const:**  
**Piping Type:**

**Tank No:** 4  
**Case No:**  
**Class:** N

**Chem:**  
**Left Gal:** 0  
**Owner at ABD:**

<b>Status:</b>	Abandoned	<b>Last Use:</b>	
<b>Capacity:</b>	560	<b>Aband:</b>	11/11/1911
<b>Variance:</b>		<b>Method:</b>	Removed
<b>Product:</b>	Gasoline	<b>Under Dispnr Cont:</b>	False
<b>Overfill Type:</b>		<b>Drop Tube:</b>	False
<b>Verified:</b>		<b>Tank Const:</b>	
<b>Constr Date:</b>		<b>Tank Protect:</b>	
<b>Operat Date:</b>		<b>Tank Tested:</b>	
<b>Notify:</b>		<b>Tank Cont Meth:</b>	Single wall
<b>Spill Prevention:</b>		<b>Pipe Cont Meth:</b>	Single wall
<b>Compliance:</b>		<b>Pipe Protect:</b>	
<b>Comp Status:</b>		<b>Pipe Tested:</b>	
<b>Age at Notif:</b>		<b>Pipe Const:</b>	
<b>Dist to Well (ft):</b>		<b>Piping Type:</b>	
<b>Tank Leak Det:</b>			
<b>Pipe Leak Det:</b>			

**Tank Information - UST 'C' List**

**Tank No:** 1  
**Tank Owner:** WILLINGHAM BROTHERS GARAGE  
**Tank Owner Contact:** OLIN WILLINGHAM  
**Tank Owner Addr:** WILSON RD  
**Tank Owner City:** NEWBERRY  
**Tank Owner State:** SC  
**Tank Owner Zip:** 29108  
**Tank Owner Phone:** 803-276-1175  
**Capacity Gal:** 560  
**Age at Notif. Years:**  
**Status Code:** ABD  
**Status:** Abandoned  
**Substance Code:** DL

**Tank No:** 2  
**Tank Owner:** WILLINGHAM BROTHERS GARAGE  
**Tank Owner Contact:** OLIN WILLINGHAM  
**Tank Owner Addr:** WILSON RD  
**Tank Owner City:** NEWBERRY  
**Tank Owner State:** SC  
**Tank Owner Zip:** 29108  
**Tank Owner Phone:** 803-276-1175  
**Capacity Gal:** 560  
**Age at Notif. Years:**  
**Status Code:** ABD  
**Status:** Abandoned  
**Substance Code:** DL

**Tank No:** 3  
**Tank Owner:** WILLINGHAM BROTHERS GARAGE  
**Tank Owner Contact:** OLIN WILLINGHAM  
**Tank Owner Addr:** WILSON RD  
**Tank Owner City:** NEWBERRY  
**Tank Owner State:** SC  
**Tank Owner Zip:** 29108  
**Tank Owner Phone:** 803-276-1175  
**Capacity Gal:** 560  
**Age at Notif. Years:**  
**Status Code:** ABD  
**Status:** Abandoned  
**Substance Code:** GN

**Tank No:** 4  
**Tank Owner:** WILLINGHAM BROTHERS GARAGE  
**Tank Owner Contact:** OLIN WILLINGHAM  
**Tank Owner Addr:** WILSON RD  
**Tank Owner City:** NEWBERRY  
**Tank Owner State:** SC  
**Tank Owner Zip:** 29108  
**Tank Owner Phone:** 803-276-1175  
**Capacity Gal:** 560

**Age at Notif. Years:**

**Status Code:**

**Status:**

**Substance Code:**

ABD

Abandoned

GN

# Appendix: Database Descriptions

*Environmental Risk Information Services (ERIS) can search the following databases. The extent of historical information varies with each database and current information is determined by what is publicly available to ERIS at the time of update. ERIS updates databases as set out in ASTM Standard E1527-13 and E1527-21, Section 8.1.8 Sources of Standard Source Information:*

*"Government information from nongovernmental sources may be considered current if the source updates the information at least every 90 days, or, for information that is updated less frequently than quarterly by the government agency, within 90 days of the date the government agency makes the information available to the public."*

## **Standard Environmental Record Sources**

### **Federal**

#### **National Priority List:**

[NPL](#)

Sites on the United States Environmental Protection Agency (EPA)'s National Priorities List of the most serious uncontrolled or abandoned hazardous waste sites identified for possible long-term remedial action under the Superfund program. The NPL, which EPA is required to update at least once a year, is based primarily on the score a site receives from EPA's Hazard Ranking System. A site must be on the NPL to receive money from the Superfund Trust Fund for remedial action. Sites are represented by boundaries where available in the EPA Superfund Site Boundaries maintained by the Shared Enterprise Geodata and Services (SEGS). Site boundaries represent the footprint of a whole site, the sum of all of the Operable Units and the current understanding of the full extent of contamination; for Federal Facility sites, the total site polygon may be the Facility boundary. Where there is no polygon boundary data available for a given site, the site is represented as a point.

**Government Publication Date: May 25, 2023**

#### **National Priority List - Proposed:**

[PROPOSED NPL](#)

Sites proposed by the United States Environmental Protection Agency (EPA), the state agency, or concerned citizens for addition to the National Priorities List (NPL) due to contamination by hazardous waste and identified by the EPA as a candidate for cleanup because it poses a risk to human health and/or the environment. Sites are represented by boundaries where available in the EPA Superfund Site Boundaries maintained by the Shared Enterprise Geodata and Services (SEGS). Site boundaries represent the footprint of a whole site, the sum of all of the Operable Units and the current understanding of the full extent of contamination; for Federal Facility sites, the total site polygon may be the Facility boundary. Where there is no polygon boundary data available for a given site, the site is represented as a point.

**Government Publication Date: May 25, 2023**

#### **Deleted NPL:**

[DELETED NPL](#)

Sites deleted from the United States Environmental Protection Agency (EPA)'s National Priorities List. The National Oil and Hazardous Substances Pollution Contingency Plan (NCP) establishes the criteria that the EPA uses to delete sites from the NPL. In accordance with 40 CFR 300.425.(e), sites may be deleted from the NPL where no further response is appropriate. Sites are represented by boundaries where available in the EPA Superfund Site Boundaries maintained by the Shared Enterprise Geodata and Services (SEGS). Site boundaries represent the footprint of a whole site, the sum of all of the Operable Units and the current understanding of the full extent of contamination; for Federal Facility sites, the total site polygon may be the Facility boundary. Where there is no polygon boundary data available for a given site, the site is represented as a point.

**Government Publication Date: May 25, 2023**

#### **SEMS List 8R Active Site Inventory:**

[SEMS](#)

The U.S. Environmental Protection Agency's (EPA) Superfund Program has deployed the Superfund Enterprise Management System (SEMS), which integrates multiple legacy systems into a comprehensive tracking and reporting tool. This inventory contains active sites evaluated by the Superfund program that are either proposed to be or are on the National Priorities List (NPL) as well as sites that are in the screening and assessment phase for possible inclusion on the NPL. The Active Site Inventory Report displays site and location information at active SEMS sites. An active site is one at which site assessment, removal, remedial, enforcement, cost recovery, or oversight activities are being planned or conducted. This data includes SEMS sites from the List 8R Active file as well as applicable sites from the SEMS GIS/REST file layer obtained from EPA's Facility Registry Service.

**Government Publication Date: Jul 26, 2023**

**Inventory of Open Dumps, June 1985:**

[ODI](#)

The Resource Conservation and Recovery Act (RCRA) provides for publication of an inventory of open dumps. The Act defines "open dumps" as facilities which do not comply with EPA's "Criteria for Classification of Solid Waste Disposal Facilities and Practices" (40 CFR 257).

**Government Publication Date: Jun 1985**

**SEMS List 8R Archive Sites:**

[SEMS ARCHIVE](#)

The U.S. Environmental Protection Agency's (EPA) Superfund Enterprise Management System (SEMS) Archived Site Inventory displays site and location information at sites archived from SEMS. An archived site is one at which EPA has determined that assessment has been completed and no further remedial action is planned under the Superfund program at this time. This data includes sites from the List 8R Archived site file.

**Government Publication Date: Jul 26, 2023**

**Comprehensive Environmental Response, Compensation and Liability Information System -**

[CERCLIS](#)

**CERCLIS:**

Superfund is a program administered by the United States Environmental Protection Agency (EPA) to locate, investigate, and clean up the worst hazardous waste sites throughout the United States. CERCLIS is a database of potential and confirmed hazardous waste sites at which the EPA Superfund program has some involvement. It contains sites that are either proposed to be or are on the National Priorities List (NPL) as well as sites that are in the screening and assessment phase for possible inclusion on the NPL. The EPA administers the Superfund program in cooperation with individual states and tribal governments; this database is made available by the EPA.

**Government Publication Date: Oct 25, 2013**

**EPA Report on the Status of Open Dumps on Indian Lands:**

[IODI](#)

Public Law 103-399, The Indian Lands Open Dump Cleanup Act of 1994, enacted October 22, 1994, identified congressional concerns that solid waste open dump sites located on American Indian or Alaska Native (AI/AN) lands threaten the health and safety of residents of those lands and contiguous areas. The purpose of the Act is to identify the location of open dumps on Indian lands, assess the relative health and environment hazards posed by those sites, and provide financial and technical assistance to Indian tribal governments to close such dumps in compliance with Federal standards and regulations or standards promulgated by Indian Tribal governments or Alaska Native entities.

**Government Publication Date: Dec 31, 1998**

**CERCLIS - No Further Remedial Action Planned:**

[CERCLIS NFRAP](#)

An archived site is one at which EPA has determined that assessment has been completed and no further remedial action is planned under the Superfund program at this time. The Archive designation means that, to the best of EPA's knowledge, assessment at a site has been completed and that EPA has determined no further steps will be taken to list this site on the National Priorities List (NPL). This decision does not necessarily mean that there is no hazard associated with a given site; it only means that, based upon available information, the location is not judged to be a potential NPL site.

**Government Publication Date: Oct 25, 2013**

**CERCLIS Liens:**

[CERCLIS LIENS](#)

A Federal Superfund lien exists at any property where EPA has incurred Superfund costs to address contamination ("Superfund site") and has provided notice of liability to the property owner. A Federal CERCLA ("Superfund") lien can exist by operation of law at any site or property at which EPA has spent Superfund monies. This database is made available by the United States Environmental Protection Agency (EPA). This database was provided by the United States Environmental Protection Agency (EPA). Refer to SEMS LIEN as the current data source for Superfund Liens.

**Government Publication Date: Jan 30, 2014**

**RCRA CORRACTS-Corrective Action:**

[RCRA CORRACTS](#)

RCRA Info is the U.S. Environmental Protection Agency's (EPA) comprehensive information system, providing access to data supporting the Resource Conservation and Recovery Act (RCRA) of 1976 and the Hazardous and Solid Waste Amendments (HSWA) of 1984. At these sites, the Corrective Action Program ensures that cleanups occur. EPA and state regulators work with facilities and communities to design remedies based on the contamination, geology, and anticipated use unique to each site.

**Government Publication Date: Jul 10, 2023**

**RCRA non-CORRACTS TSD Facilities:**

[RCRA TSD](#)

RCRA Info is the U.S. Environmental Protection Agency's (EPA) comprehensive information system, providing access to data supporting the Resource Conservation and Recovery Act (RCRA) of 1976 and the Hazardous and Solid Waste Amendments (HSWA) of 1984. This database includes Non-Corrective Action sites listed as treatment, storage and/or disposal facilities of hazardous waste as defined by RCRA.

**Government Publication Date: Jul 10, 2023**

**RCRA Generator List:**

[RCRA LQG](#)

RCRA Info is the U.S. Environmental Protection Agency's (EPA) comprehensive information system, providing access to data supporting the Resource Conservation and Recovery Act (RCRA) of 1976 and the Hazardous and Solid Waste Amendments (HSWA) of 1984. RCRA Info replaces the data recording and reporting abilities of the Resource Conservation and Recovery Information System (RCRIS) and the Biennial Reporting System (BRS). A hazardous waste generator is any person or site whose processes and actions create hazardous waste (see 40 CFR 260.10). Large Quantity Generators (LQGs) generate 1,000 kilograms per month or more of hazardous waste or more than one kilogram per month of acutely hazardous waste.

**Government Publication Date: Jul 10, 2023**

**RCRA Small Quantity Generators List:**

[RCRA SQG](#)

RCRA Info is the U.S. Environmental Protection Agency's (EPA) comprehensive information system, providing access to data supporting the Resource Conservation and Recovery Act (RCRA) of 1976 and the Hazardous and Solid Waste Amendments (HSWA) of 1984. RCRA Info replaces the data recording and reporting abilities of the Resource Conservation and Recovery Information System (RCRIS) and the Biennial Reporting System (BRS). A hazardous waste generator is any person or site whose processes and actions create hazardous waste (see 40 CFR 260.10). Small Quantity Generators (SQGs) generate more than 100 kilograms, but less than 1,000 kilograms, of hazardous waste per month.

**Government Publication Date: Jul 10, 2023**

**RCRA Very Small Quantity Generators List:**

[RCRA VSQG](#)

RCRA Info is the U.S. Environmental Protection Agency's (EPA) comprehensive information system, providing access to data supporting the Resource Conservation and Recovery Act (RCRA) of 1976 and the Hazardous and Solid Waste Amendments (HSWA) of 1984. A hazardous waste generator is any person or site whose processes and actions create hazardous waste (see 40 CFR 260.10). Very Small Quantity Generators (VSQG) generate 100 kilograms or less per month of hazardous waste, or one kilogram or less per month of acutely hazardous waste. Additionally, VSQG may not accumulate more than 1,000 kilograms of hazardous waste at any time.

**Government Publication Date: Jul 10, 2023**

**RCRA Non-Generators:**

[RCRA NON GEN](#)

RCRA Info is the U.S. Environmental Protection Agency's (EPA) comprehensive information system, providing access to data supporting the Resource Conservation and Recovery Act (RCRA) of 1976 and the Hazardous and Solid Waste Amendments (HSWA) of 1984. RCRA Info replaces the data recording and reporting abilities of the Resource Conservation and Recovery Information System (RCRIS) and the Biennial Reporting System (BRS). A hazardous waste generator is any person or site whose processes and actions create hazardous waste (see 40 CFR 260.10). Non-Generators do not presently generate hazardous waste.

**Government Publication Date: Jul 10, 2023**

**RCRA Sites with Controls:**

[RCRA CONTROLS](#)

List of Resource Conservation and Recovery Act (RCRA) facilities with institutional controls in place. RCRA gives the U.S. Environmental Protection Agency (EPA) the authority to control hazardous waste from the "cradle-to-grave." This includes the generation, transportation, treatment, storage, and disposal of hazardous waste. RCRA also set forth a framework for the management of non-hazardous solid wastes. The 1986 amendments to RCRA enabled EPA to address environmental problems that could result from underground tanks storing petroleum and other hazardous substances.

**Government Publication Date: Jul 10, 2023**

**Federal Engineering Controls-ECs:**

[FED ENG](#)

This list of Engineering controls (ECs) is provided by the United States Environmental Protection Agency (EPA). ECs encompass a variety of engineered and constructed physical barriers (e.g., soil capping, sub-surface venting systems, mitigation barriers, fences) to contain and/or prevent exposure to contamination on a property. The EC listing includes remedy component data from Superfund decision documents issued in fiscal years 1982-2021 for applicable sites on the final or deleted on the National Priorities List (NPL); and sites with a Superfund Alternative Approach (SAA) Agreement in place. The only sites included that are not on the NPL; proposed for NPL; or removed from proposed NPL, are those with an SAA Agreement in place.

**Government Publication Date: Aug 23, 2023**

**Federal Institutional Controls- ICs:**

[FED INST](#)

This list of Institutional controls (ICs) is provided by the United States Environmental Protection Agency (EPA). ICs are non-engineered instruments, such as administrative and legal controls, that help minimize the potential for human exposure to contamination and/or protect the integrity of the remedy. Although it is EPA's expectation that treatment or engineering controls will be used to address principal threat wastes and that groundwater will be returned to its beneficial use whenever practicable, ICs play an important role in site remedies because they reduce exposure to contamination by limiting land or resource use and guide human behavior at a site. The IC listing includes remedy component data from Superfund decision documents issued in fiscal years 1982-2021 for applicable sites on the final or deleted on the National Priorities List (NPL); and sites with a Superfund Alternative Approach (SAA) Agreement in place. The only sites included that are not on the NPL; proposed for NPL; or removed from proposed NPL, are those with an SAA Agreement in place.

**Government Publication Date: Aug 23, 2023**

**Land Use Control Information System:**

LUCIS

The LUCIS database is maintained by the U.S. Department of the Navy and contains information for former Base Realignment and Closure (BRAC) properties across the United States.

**Government Publication Date: Sep 1, 2006**

**Institutional Control Boundaries at NPL sites:**

NPL IC

Boundaries of Institutional Control areas at sites on the United States Environmental Protection Agency (EPA)'s National Priorities List, or Proposed or Deleted, made available by the EPA's Shared Enterprise Geodata and Services (SEGS). United States Environmental Protection Agency (EPA)'s National Priorities List of the most serious uncontrolled or abandoned hazardous waste sites identified for possible long-term remedial action under the Superfund program. Institutional controls are non-engineered instruments such as administrative and legal controls that help minimize the potential for human exposure to contamination and/or protect the integrity of the remedy.

**Government Publication Date: May 25, 2023**

**Emergency Response Notification System:**

ERNS 1982 TO 1986

Database of oil and hazardous substances spill reports controlled by the National Response Center. The primary function of the National Response Center is to serve as the sole national point of contact for reporting oil, chemical, radiological, biological, and etiological discharges into the environment anywhere in the United States and its territories.

**Government Publication Date: 1982-1986**

**Emergency Response Notification System:**

ERNS 1987 TO 1989

Database of oil and hazardous substances spill reports controlled by the National Response Center. The primary function of the National Response Center is to serve as the sole national point of contact for reporting oil, chemical, radiological, biological, and etiological discharges into the environment anywhere in the United States and its territories.

**Government Publication Date: 1987-1989**

**Emergency Response Notification System:**

ERNS

Database of oil and hazardous substances spill reports made available by the United States Coast Guard National Response Center (NRC). The NRC fields initial reports for pollution and railroad incidents and forwards that information to appropriate federal/state agencies for response. These data contain initial incident data that has not been validated or investigated by a federal/state response agency.

**Government Publication Date: Apr 3, 2023**

**The Assessment, Cleanup and Redevelopment Exchange System (ACRES) Brownfield Database:**

FED BROWNFIELDS

Brownfields are real property, the expansion, redevelopment, or reuse of which may be complicated by the presence or potential presence of a hazardous substance, pollutant, or contaminant. Cleaning up and reinvesting in these properties protects the environment, reduces blight, and takes development pressures off greenspaces and working lands. This data is provided by the United States Environmental Protection Agency (EPA) and includes Brownfield sites from the Cleanups in My Community (CIMC) web application.

**Government Publication Date: Sep 13, 2022**

**FEMA Underground Storage Tank Listing:**

FEMA UST

The Federal Emergency Management Agency (FEMA) of the Department of Homeland Security maintains a list of FEMA owned underground storage tanks.

**Government Publication Date: Dec 31, 2017**

**Facility Response Plan:**

FRP

This listing contains facilities that have submitted Facility Response Plans (FRPs) to the U.S. Environmental Protection Agency (EPA). Facilities that could reasonably be expected to cause "substantial harm" to the environment by discharging oil into or on navigable waters are required to prepare and submit FRPs. Harm is determined based on total oil storage capacity, secondary containment and age of tanks, oil transfer activities, history of discharges, proximity to a public drinking water intake or sensitive environments. This listing includes FRP facilities from an applicable EPA FOIA file and Homeland Infrastructure Foundation-Level Data (HIFLD) data file.

**Government Publication Date: May 2, 2023**

**Delisted Facility Response Plans:**

DELISTED FRP

Facilities that once appeared in - and have since been removed from - the list of facilities that have submitted Facility Response Plans (FRP) to EPA. Facilities that could reasonably be expected to cause "substantial harm" to the environment by discharging oil into or on navigable waters are required to prepare and submit Facility Response Plans (FRPs). Harm is determined based on total oil storage capacity, secondary containment and age of tanks, oil transfer activities, history of discharges, proximity to a public drinking water intake or sensitive environments.

**Government Publication Date: May 2, 2023**

**Historical Gas Stations:**

[HIST GAS STATIONS](#)

This historic directory of service stations is provided by the Cities Service Company. The directory includes Cities Service filling stations that were located throughout the United States in 1930.

**Government Publication Date: Jul 1, 1930**

**Petroleum Refineries:**

[REFN](#)

List of petroleum refineries from the U.S. Energy Information Administration (EIA) Refinery Capacity Report. Includes operating and idle petroleum refineries (including new refineries under construction) and refineries shut down during the previous year located in the 50 States, the District of Columbia, Puerto Rico, the Virgin Islands, Guam, and other U.S. possessions. Survey locations adjusted using public data.

**Government Publication Date: Sep 20, 2023**

**Petroleum Product and Crude Oil Rail Terminals:**

[BULK TERMINAL](#)

List of petroleum product and crude oil rail terminals made available by the U.S. Energy Information Administration (EIA). Includes operable bulk petroleum product terminals located in the 50 States and the District of Columbia with a total bulk shell storage capacity of 50,000 barrels or more, and/or the ability to receive volumes from tanker, barge, or pipeline; also rail terminals handling the loading and unloading of crude oil that were active between 2017 and 2018. Petroleum product terminals comes from the EIA-815 Bulk Terminal and Blender Report, which includes working, shell in operation, and shell idle for several major product groupings. Survey locations adjusted using public data.

**Government Publication Date: Jun 29, 2022**

**LIEN on Property:**

[SEMS LIEN](#)

The U.S. Environmental Protection Agency's (EPA) Superfund Enterprise Management System (SEMS) provides Lien details on applicable properties, such as the Superfund lien on property activity, the lien property information, and the parties associated with the lien.

**Government Publication Date: Jul 26, 2023**

**Superfund Decision Documents:**

[SUPERFUND ROD](#)

This database contains a list of decision documents for Superfund sites. Decision documents serve to provide the reasoning for the choice of (or) changes to a Superfund Site cleanup plan. The decision documents include completed Records of Decision (ROD), ROD Amendments, Explanations of Significant Differences (ESD) for active and archived sites stored in the Superfund Enterprise Management System (SEMS), along with other associated memos and files. This information is maintained and made available by the U.S. Environmental Protection Agency.

**Government Publication Date: May 25, 2023**

**Formerly Utilized Sites Remedial Action Program:**

[DOE FUSRAP](#)

The U.S. Department of Energy (DOE) established the Formerly Utilized Sites Remedial Action Program (FUSRAP) in 1974 to remediate sites where radioactive contamination remained from the Manhattan Project and early U.S. Atomic Energy Commission (AEC) operations. The DOE Office of Legacy Management (LM) established long-term surveillance and maintenance (LTS&M) requirements for remediated FUSRAP sites. DOE evaluates the final site conditions of a remediated site on the basis of risk for different future uses. DOE then confirms that LTS&M requirements will maintain protectiveness.

**Government Publication Date: Mar 4, 2017**

**State**

**State Remediation Projects:**

[REMEDATION](#)

A list of state remediation projects key documents from the South Carolina Department of Health and Environmental Control (DHEC) State Superfund Program. The State Superfund Program aims to protect the environment through investigation and clean up of abandoned and uncontrolled hazardous waste sites.

**Government Publication Date: Aug 19, 2023**

**Permitted Landfills List:**

[SWF/LF](#)

The Department of Health and Environmental Control's (DHEC) Solid Waste Permitting & Monitoring Section manages a list of permitted solid waste and landfill facilities in South Carolina.

**Government Publication Date: Aug 17, 2023**

**Site Assessment Section Project List:**

[SASPL](#)

The South Carolina Department of Health and Environmental Control (DHEC) Bureau of Land & Waste Management, Division of Site Assessment, Remediation, and Revitalization keeps record of the state hazardous waste sites in their Site Assessment Section Project List. Includes sites that have had or have ongoing assessment and/or remediation; sites assessed under CERCLA and state authority, as well as federal and state Superfund sites; sites within the Drycleaning Restoration Trust Fund; and state voluntary cleanups sites and Brownfields sites.

**Delisted Site Assessment Section Project List:**

DELISTED SHWS

This database contains a list of hazardous waste sites that been removed from the South Carolina Department of Health and Environmental Control (DHEC) Bureau of Land & Waste Management Site Assessment Section.

Government Publication Date: Aug 19, 2023

**Leaking Underground Storage Tank List:**

LUST

This list of incidents involving releases from underground storage tanks is maintained by the South Carolina Department of Health & Environmental Control (DHEC). The listing includes tank sites from the Underground Storage Tank Division's UST Registry Search with confirmed or unconfirmed releases, as well as applicable FOIA file/s.

Government Publication Date: May 8, 2023

**Release Incidents - Groundwater Tracking:**

LAST

A listing of incidents involving petroleum releases from unregulated sources such as aboveground storage tanks, heating oil tanks and spills during transport reported to the Department of Health & Environmental Control (DHEC).

Government Publication Date: Aug 23, 2023

**Delisted Leaking Storage Tanks:**

DELISTED LST

List of sites that once appeared on – and have since been removed from – the list of Leaking Aboveground Storage Tanks and/or the list of Leaking Underground Storage Tanks made available by the South Carolina Department of Health and Environmental Control (DHEC).

Government Publication Date: Aug 23, 2023

**Underground Storage Tank List:**

UST

The Underground Storage Tank Division of the South Carolina Department of Health and Environmental Control (DHEC) manages a list of permitted underground storage tank sites. This listing includes tank sites from the Underground Storage Tank Division's UST Registry Search as well as applicable FOIA file/s.

Government Publication Date: May 8, 2023

**Aboveground Storage Tanks (SCDA):**

AST

A list of aboveground storage tanks made available by South Carolina Department of Agriculture (SCDA).

Government Publication Date: Jun 5, 2023

**Aboveground Storage Tanks (SC State Fire):**

AST SFM

A list of aboveground storage tanks known to South Carolina Department of Labor, Licensing and Regulation's Office of State Fire Marshal. The status of tanks on this list is unknown, as State Fire approves plans for ASTs prior to construction.

Government Publication Date: Sep 19, 2017

**Delisted Underground Storage Tanks:**

DELISTED TANKS

This database contains a list of storage tank sites that were removed from the Division of the Department of Health and Environmental Control (DHEC).

Government Publication Date: Jun 5, 2023

**Registry of Conditional Remedies:**

RCR

A Conditional Remedy is an environmental remedy that includes certain qualifications. These qualifications are divided into two major categories: Remedies requiring Land Use Controls and Conditional No Further Actions (CNFA). This registry is managed by the Department of Health and Environmental Control (DHEC) and does not include UST sites where a No Further Action (NFA) letter was issued.

Government Publication Date: Jun 12, 2023

**Site Assessment and Remediation Public Record Database:**

VCP

The Site Assessment and Remediation Public Record Database identifies brownfield sites for potential redevelopment and sites undergoing cleanup activities and assessment. This database is managed by the Site Assessment Remediation & Revitalization Division of the South Carolina Department of Health and Environmental Control (DHEC).

Government Publication Date: Aug 15, 2023

**Brownfields Sites Listing:**

BROWNFIELDS

The South Carolina Department of Health and Environmental Control (DHEC) manages the Brownfield/Cleanup Program and maintains a list of Brownfield sites.

## **Tribal**

### **Leaking Underground Storage Tanks (LUSTs) on Indian Lands:**

[INDIAN LUST](#)

This list of leaking underground storage tanks (LUSTs) on Tribal/Indian Lands in Region 4, which includes South Carolina, is made available by the United States Environmental Protection Agency (EPA).

Government Publication Date: Oct 14, 2017

### **Underground Storage Tanks (USTs) on Indian Lands:**

[INDIAN UST](#)

This list of underground storage tanks (USTs) on Tribal/Indian Lands in Region 4, which includes South Carolina, is made available by the United States Environmental Protection Agency (EPA).

Government Publication Date: Oct 14, 2017

### **Delisted Tribal Leaking Storage Tanks:**

[DELISTED INDIAN LUST](#)

Leaking Underground Storage Tank (LUST) facilities which once appeared on - and have since been removed from - the Regional Tribal/Indian LUST lists made available by the United States Environmental Protection Agency (EPA).

Government Publication Date: Apr 26, 2023

### **Delisted Tribal Underground Storage Tanks:**

[DELISTED INDIAN UST](#)

Underground Storage Tank (UST) facilities which once appeared on - and have since been removed from - the Regional Tribal/Indian UST lists made available by the United States Environmental Protection Agency (EPA).

Government Publication Date: Apr 26, 2023

## **County**

**No County standard environmental record sources available for this State.**

## **Additional Environmental Record Sources**

### **Federal**

#### **Facility Registry Service/Facility Index:**

[FINDS/FRS](#)

The Facility Registry Service (FRS) is a centrally managed database that identifies facilities, sites, or places subject to environmental regulations or of environmental interest. FRS creates high-quality, accurate, and authoritative facility identification records through rigorous verification and management procedures that incorporate information from program national systems, state master facility records, and data collected from EPA's Central Data Exchange registrations and data management personnel. This list is made available by the U.S. Environmental Protection Agency (EPA).

Government Publication Date: Mar 2, 2023

#### **Toxics Release Inventory (TRI) Program:**

[TRIS](#)

The U.S. Environmental Protection Agency's Toxics Release Inventory (TRI) is a database containing data on disposal or other releases of toxic chemicals from U.S. facilities and information about how facilities manage those chemicals through recycling, energy recovery, and treatment. There are currently 770 individually listed chemicals and 33 chemical categories covered by the TRI Program. Facilities that manufacture, process or otherwise use these chemicals in amounts above established levels must submit annual reporting forms for each chemical. Note that the TRI chemical list does not include all toxic chemicals used in the U.S. One of TRI's primary purposes is to inform communities about toxic chemical releases to the environment.

Government Publication Date: Oct 19, 2022

#### **PFOA/PFOS Contaminated Sites:**

[PFAS NPL](#)

This list of Superfund Sites with Per- and Polyfluoroalkyl Substances (PFAS) detections is made available by the U.S. Environmental Protection Agency (EPA) in their PFAS Analytic Tools data, previously the list was obtained by EPA FOIA requests. EPA's Office of Land and Emergency Management and EPA Regional Offices maintain what is known about site investigations, contamination, and remedial actions under the Comprehensive Environmental Response, Compensation, and Liability Act (CERCLA) where PFAS is present in the environment. Limitations: Detections of PFAS at National Priorities List (NPL) sites do not mean that people are at risk from PFAS, are exposed to PFAS, or that the site is the source of the PFAS. The information in the Superfund NPL and Superfund Alternative Agreement (SAA) PFAS detection site list is years old and may not be accurate today. Site information such as site name, site ID, and location has been confirmed for accuracy; however, PFAS-related information such as media sampled, drinking water being above the health advisory, or mitigation efforts has not been verified. For Federal Facilities data, the other Federal agencies (OFA) are the lead agency for their data and provided them to EPA.

**Government Publication Date: Sep 14, 2023**

**Federal Agency Locations with Known or Suspected PFAS Detections:**

[PFAS FED SITES](#)

List of Federal agency locations with known or suspected detections of Per- and Polyfluoroalkyl Substances (PFAS), made available by the U.S. Environmental Protection Agency (EPA) in their PFAS Analytic Tools data. EPA outlines that these data are gathered from several federal entities, such as the Federal Superfund program, Department of Defense (DOD), National Aeronautics and Space Administration, Department of Transportation, and Department of Energy. The dates this data was extracted for the PFAS Analytic Tools range from March 2022 to April 2023. Sites on this list do not necessarily reflect the source/s of PFAS contamination and detections do not indicate level of risk or human exposure at the site. Agricultural notifications in this data are limited to DOD sites only. At this time, the EPA is aware that this list is not comprehensive of all Federal agencies.

**Government Publication Date: Apr 24, 2023**

**SSEHRI PFAS Contamination Sites:**

[PFAS SSEHRI](#)

This PFAS Contamination Site Tracker database is compiled by the Social Science Environmental Health Research Institute (SSEHRI) at Northeastern University. According to the SSEHRI, the database records qualitative and quantitative data from each known site of PFAS contamination, including timeline of discovery, sources, levels, health impacts, community response, and government response. The goal of this database is to compile information and support public understanding of the rapidly unfolding issue of PFAS contamination. All data presented was extracted from government websites, news articles, or publicly available documents, and this is cited in the tracker. Locations for the Known PFAS Contamination Sites are sourced from the PFAS Sites and Community Resources Map, credited to the Northeastern University's PFAS Project Lab, Silent Spring Institute, and the PFAS-REACH team. Disclaimer: The source conveys the data undergoes regular updates as new information becomes available, some sites may be missing and/or contain information that is incorrect or outdated, as well as their information represents all contamination sites SSEHRI is aware of, not all possible contamination sites. This data is not intended to be used for legal purposes. Access the following source link for the most current information: <https://pfasproject.com/pfas-sites-and-community-resources/>

**Government Publication Date: Oct 9, 2022**

**National Response Center PFAS Spills:**

[ERNS PFAS](#)

This Per- and Poly-Fluoroalkyl Substances (PFAS) Spills dataset is made available via the U.S. Environmental Protection Agency's (EPA) PFAS Analytic Tools. The National Response Center (NRC), operated by the U.S. Coast Guard, is the designated federal point of contact for reporting all oil, chemical, and other discharges into the environment, for the United States and its territories. This dataset contains NRC spill information from 1990 to the present that is restricted to records associated with PFAS and PFAS-containing materials. Incidents are filtered to include only records with a "Material Involved" or "Incident Description" related to Aqueous Film Forming Foam (AFFF). The keywords used to filter the data included "AFFF," "Fire Fighting Foam," "Aqueous Film Forming Foam," "Fire Suppressant Foam," "PFAS," "PERFL," "PFOA," "PFOS," and "Genx." Limitations: The data from the NRC website contains initial incident data that has not been validated or investigated by a federal/state response agency. Keyword searches may misidentify some incident reports that do not contain PFAS. This dataset should also not be considered to be exhaustive of all PFAS spills/release incidents.

**Government Publication Date: Jun 17, 2023**

**PFAS NPDES Discharge Monitoring:**

[PFAS NPDES](#)

This list of National Pollutant Discharge Elimination System (NPDES) permitted facilities with required monitoring for Per- and Polyfluoroalkyl (PFAS) Substances is made available via the U.S. Environmental Protection Agency (EPA)'s PFAS Analytic Tools. Any point-source wastewater discharger to waters of the United States must have a NPDES permit, which defines a set of parameters for pollutants and monitoring to ensure that the discharge does not degrade water quality or impair human health. This list includes NPDES permitted facilities associated with permits that monitor for Per- and Polyfluoroalkyl Substances (PFAS), limited to the years 2007 - present. EPA further advises the following regarding these data: currently, fewer than half of states have required PFAS monitoring for at least one of their permittees, and fewer states have established PFAS effluent limits for permittees. For states that may have required monitoring, some reporting and data transfer issues may exist on a state-by-state basis.

**Government Publication Date: May 1, 2023**

**Perfluorinated Alkyl Substances (PFAS) from Toxic Release Inventory:**

[PFAS TRI](#)

List of Toxics Release Inventory (TRI) facilities at which the reported chemical is a per- or polyfluoroalkyl (PFAS) substance included in the U.S. Environmental Protection Agency's (EPA) consolidated PFAS Master List of PFAS Substances. Encompasses Toxics Release Inventory records included in the EPA PFAS Analytic Tools. The EPA's TRI database currently tracks information on disposal or releases of 770 individually listed toxic chemicals and 33 chemical categories from thousands of U.S. facilities and details about how facilities manage those chemicals through recycling, energy recovery, and treatment.

**Perfluorinated Alkyl Substances (PFAS) Water Quality:**

[PFAS WATER](#)

The Water Quality Portal (WQP) is a cooperative service sponsored by the United States Geological Survey (USGS), the Environmental Protection Agency (EPA), and the National Water Quality Monitoring Council (NWQMC). This listing includes records from the Water Quality Portal where the characteristic (environmental measurement) is in the Environmental Protection Agency (EPA)'s consolidated Master List of PFAS Substances.

Government Publication Date: Jul 20, 2020

**PFAS TSCA Manufacture and Import Facilities:**

[PFAS TSCA](#)

The U.S. Environmental Protection Agency (EPA) issued the Chemical Data Reporting (CDR) Rule under the Toxic Substances Control Act (TSCA) and requires chemical manufacturers and facilities that manufacture or import chemical substances to report data to EPA. This list is specific only to TSCA Manufacture and Import Facilities with reported per- and poly-fluoroalkyl (PFAS) substances. Data file is sourced from EPA's PFAS Analytic Tools TSCA dataset which includes CDR/Inventory Update Reporting data from 1998 up to 2020. Disclaimer: This data file includes production and importation data for chemicals identified in EPA's CompTox Chemicals Dashboard list of PFAS without explicit structures and list of PFAS structures in DSSTox. Note that some regulations have specific chemical structure requirements that define PFAS differently than the lists in EPA's CompTox Chemicals Dashboard. Reporting information on manufactured or imported chemical substance amounts should not be compared between facilities, as some companies claim Chemical Data Reporting Rule data fields for PFAS information as Confidential Business Information.

Government Publication Date: Jan 5, 2023

**PFAS Waste Transfers from RCRA e-Manifest :**

[PFAS E-MANIFEST](#)

This Per- and Poly-Fluoroalkyl Substances (PFAS) Waste Transfers dataset is made available via the U.S. Environmental Protection Agency's (EPA) PFAS Analytic Tools. Every shipment of hazardous waste in the U.S. must be accompanied by a shipment manifest, which is a critical component of the cradle-to-grave tracking of wastes mandated by the Resource Conservation and Recovery Act (RCRA). According to the EPA, currently no Federal Waste Code exists for any PFAS compounds. To work around the lack of PFAS waste codes in the RCRA database, EPA developed the PFAS Transfers dataset by mining e-Manifest records containing at least one of these common PFAS keywords: • PFAS • PFOA • PFOS • PERFL • AFFF • GENX • GEN-X (plus the Vermont state-specific waste codes). Limitations: Amount or concentration of PFAS being transferred cannot be determined from the manifest information. Keyword searches may misidentify some manifest records that do not contain PFAS. This dataset should also not be considered to be exhaustive of all PFAS waste transfers.

Government Publication Date: Apr 9, 2023

**PFAS Industry Sectors:**

[PFAS IND](#)

This Per- and Poly-Fluoroalkyl Substances (PFAS) Industry Sectors dataset is made available via the U.S. Environmental Protection Agency's (EPA) PFAS Analytic Tools. The EPA developed the dataset from various sources that show which industries may be handling PFAS including: EPA's Enforcement and Compliance History Online (ECHO) records restricted to potential PFAS-handling industry sectors; ECHO records for Fire Training Sites identified where fire-fighting foam may have been used in training exercises; and 14 CFR Part 139 Airports compiled from historic and current records from the FAA Airport Data and Information Portal. Since July 2006, all certificated Part 139 Airports are required to have fire-fighting foam onsite that meet certain military specifications, which to date have been fluorinated (Aqueous Film Forming Foam). Limitations: Inclusion in this dataset does not indicate that PFAS are being manufactured, processed, used, or released by the facility. Listed facilities potentially handle PFAS based on their industrial profile, but are unconfirmed by the EPA. Keyword searches in ECHO for Fire Training sites may misidentify some facilities and should not be considered to be an exhaustive list of fire training facilities in the U.S.

Government Publication Date: Apr 16, 2023

**Hazardous Materials Information Reporting System:**

[HMIRS](#)

US DOT - Department of Transportation Pipeline and Hazardous Materials Safety Administration (PHMSA) Incidents Reports Database taken from Hazmat Intelligence Portal, U.S. Department of Transportation.

Government Publication Date: Sep 1, 2020

**National Clandestine Drug Labs:**

[NCDL](#)

The U.S. Department of Justice ("the Department"), Drug Enforcement Administration (DEA), provides this data as a public service. It contains addresses of some locations where law enforcement agencies reported they found chemicals or other items that indicated the presence of either clandestine drug laboratories or dumpsites. In most cases, the source of the entries is not the Department, and the Department has not verified the entry and does not guarantee its accuracy.

Government Publication Date: Jul 26, 2023

**Toxic Substances Control Act:**

[TSCA](#)

The Environmental Protection Agency (EPA) is amending the Toxic Substances Control Act (TSCA) section 8(a) Inventory Update Reporting (IUR) rule and changing its name to the Chemical Data Reporting (CDR) rule.

The CDR enables EPA to collect and publish information on the manufacturing, processing, and use of commercial chemical substances and mixtures (referred to hereafter as chemical substances) on the TSCA Chemical Substance Inventory (TSCA Inventory). This includes current information on chemical substance production volumes, manufacturing sites, and how the chemical substances are used. This information helps the Agency determine whether people or the environment are potentially exposed to reported chemical substances. EPA publishes submitted CDR data that is not Confidential Business Information (CBI).

**Government Publication Date: Apr 11, 2019**

**Hist TSCA:**

[HIST TSCA](#)

The Environmental Protection Agency (EPA) is amending the Toxic Substances Control Act (TSCA) section 8(a) Inventory Update Reporting (IUR) rule and changing its name to the Chemical Data Reporting (CDR) rule.

The 2006 IUR data summary report includes information about chemicals manufactured or imported in quantities of 25,000 pounds or more at a single site during calendar year 2005. In addition to the basic manufacturing information collected in previous reporting cycles, the 2006 cycle is the first time EPA collected information to characterize exposure during manufacturing, processing and use of organic chemicals. The 2006 cycle also is the first time manufacturers of inorganic chemicals were required to report basic manufacturing information.

**Government Publication Date: Dec 31, 2006**

**FTTS Administrative Case Listing:**

[FTTS ADMIN](#)

An administrative case listing from the Federal Insecticide, Fungicide, & Rodenticide Act (FIFRA) and Toxic Substances Control Act (TSCA), together known as FTTS. This database was obtained from the Environmental Protection Agency's (EPA) National Compliance Database (NCDB). The FTTS and NCDB was shut down in 2006.

**Government Publication Date: Jan 19, 2007**

**FTTS Inspection Case Listing:**

[FTTS INSP](#)

An inspection case listing from the Federal Insecticide, Fungicide, & Rodenticide Act (FIFRA) and Toxic Substances Control Act (TSCA), together known as FTTS. This database was obtained from the Environmental Protection Agency's (EPA) National Compliance Database (NCDB). The FTTS and NCDB was shut down in 2006.

**Government Publication Date: Jan 19, 2007**

**Potentially Responsible Parties List:**

[PRP](#)

Early in the site cleanup process, the U.S. Environmental Protection Agency (EPA) conducts a search to find the Potentially Responsible Parties (PRPs). The EPA looks for evidence to determine liability by matching wastes found at the site with parties that may have contributed wastes to the site. This listing contains PRPs, Noticed Parties, at sites in the EPA's Superfund Enterprise Management System (SEMS).

**Government Publication Date: Aug 23, 2023**

**State Coalition for Remediation of Drycleaners Listing:**

[SCRD DRYCLEANER](#)

The State Coalition for Remediation of Drycleaners (SCRD) was established in 1998, with support from the U.S. Environmental Protection Agency (EPA) Office of Superfund Remediation and Technology Innovation. Coalition members are states with mandated programs and funding for drycleaner site remediation. Current members are Alabama, Connecticut, Florida, Illinois, Kansas, Minnesota, Missouri, North Carolina, Oregon, South Carolina, Tennessee, Texas, and Wisconsin. Since 2017, the SCRDC no longer maintains this data, refer to applicable state source data where available.

**Government Publication Date: Nov 08, 2017**

**Integrated Compliance Information System (ICIS):**

[ICIS](#)

The Integrated Compliance Information System (ICIS) database contains integrated enforcement and compliance information across most of U.S. Environmental Protection Agency's (EPA) programs. The vision for ICIS is to replace EPA's independent databases that contain enforcement data with a single repository for that information. Currently, ICIS contains all Federal Administrative and Judicial enforcement actions and a subset of the Permit Compliance System (PCS), which supports the National Pollutant Discharge Elimination System (NPDES). This information is maintained by the EPA Headquarters and at the Regional offices. A future release of ICIS will completely replace PCS and will integrate that information with Federal actions already in the system. ICIS also has the capability to track other activities that support compliance and enforcement programs, including incident tracking, compliance assistance, and compliance monitoring.

**Government Publication Date: Jan 21, 2023**

**Drycleaner Facilities:**

[FED DRYCLEANERS](#)

A list of drycleaner facilities from Enforcement and Compliance History Online (ECHO) data as made available by the U.S. Environmental Protection Agency (EPA), sourced from the ECHO Exporter file. The EPA tracks facilities that possess NAIC and SIC codes that classify businesses as drycleaner establishments.

**Government Publication Date: Apr 15, 2023**

**Delisted Drycleaner Facilities:**

**DELISTED FED DRY**

List of sites removed from the list of Drycleaner Facilities (sites in the EPA's Integrated Compliance Information System (ICIS) with NAIC or SIC codes identifying the business as a drycleaner establishment).

**Government Publication Date: Apr 15, 2023**

**Formerly Used Defense Sites:**

**FUDS**

Formerly Used Defense Sites (FUDS) are properties that were formerly owned by, leased to, or otherwise possessed by and under the jurisdiction of the Secretary of Defense prior to October 1986, where the Department of Defense (DOD) is responsible for an environmental restoration. The FUDS Annual Report to Congress (ARC) is published by the U.S. Army Corps of Engineers (USACE). This data is compiled from the USACE's Geospatial FUDS data layers and Homeland Infrastructure Foundation-Level Data (HIFLD) FUDS dataset.

**Government Publication Date: Jul 12, 2022**

**FUDS Munitions Response Sites:**

**FUDS MRS**

Boundaries of Munitions Response Sites (MRS), published with the Formerly Used Defense Sites (FUDS) Annual Report to Congress (ARC) by the U.S. Army Corps of Engineers (USACE). An MRS is a discrete location within a Munitions response area (MRA) that is known to require a munitions response. An MRA means any area on a defense site that is known or suspected to contain unexploded ordnance (UXO), discarded military munitions (DMM), or munitions constituents (MC). This data is compiled from the USACE's Geospatial MRS data layers and Homeland Infrastructure Foundation-Level Data (HIFLD) MRS dataset.

**Government Publication Date: Jul 12, 2022**

**Former Military Nike Missile Sites:**

**FORMER NIKE**

This information was taken from report DRXTH-AS-IA-83A016 (Historical Overview of the Nike Missile System, 12/1984) which was performed by Environmental Science and Engineering, Inc. for the U.S. Army Toxic and Hazardous Materials Agency Assessment Division. The Nike system was deployed between 1954 and the mid-1970's. Among the substances used or stored on Nike sites were liquid missile fuel (JP-4); starter fluids (UDKH, aniline, and furfuryl alcohol); oxidizer (IRFNA); hydrocarbons (motor oil, hydraulic fluid, diesel fuel, gasoline, heating oil); solvents (carbon tetrachloride, trichloroethylene, trichloroethane, stoddard solvent); and battery electrolyte. The quantities of material a disposed of and procedures for disposal are not documented in published reports. Virtually all information concerning the potential for contamination at Nike sites is confined to personnel who were assigned to Nike sites. During deactivation most hardware was shipped to depot-level supply points. There were reportedly instances where excess materials were disposed of on or near the site itself at closure. There was reportedly no routine site decontamination.

**Government Publication Date: Dec 2, 1984**

**PHMSA Pipeline Safety Flagged Incidents:**

**PIPELINE INCIDENT**

A list of flagged pipeline incidents made available by the U.S. Department of Transportation (US DOT) Pipeline and Hazardous Materials Safety Administration (PHMSA). PHMSA regulations require incident and accident reports for five different pipeline system types.

**Government Publication Date: Dec 30, 2022**

**Material Licensing Tracking System (MLTS):**

**MLTS**

A list of sites that store radioactive material subject to the Nuclear Regulatory Commission (NRC) licensing requirements. This list is maintained by the NRC. As of September 2016, the NRC no longer releases location information for sites. Site locations were last received in July 2016.

**Government Publication Date: May 11, 2021**

**Historic Material Licensing Tracking System (MLTS) sites:**

**HIST MLTS**

A historic list of sites that have inactive licenses and/or removed from the Material Licensing Tracking System (MLTS). In some cases, a site is removed from the MLTS when the state becomes an "Agreement State". An Agreement State is a State that has signed an agreement with the Nuclear Regulatory Commission (NRC) authorizing the State to regulate certain uses of radioactive materials within the State.

**Government Publication Date: Jan 31, 2010**

**Mines Master Index File:**

**MINES**

The Master Index File (MIF) is provided by the United States Department of Labor, Mine Safety and Health Administration (MSHA). This file, which was originally created in the 1970's, contained many Mine-IDs that were invalid. MSHA removes invalid IDs from the MIF upon discovery. MSHA applicable data includes the following: all Coal and Metal/Non-Metal mines under MSHA's jurisdiction since 1/1/1970; mine addresses for all mines in the database except for Abandoned mines prior to 1998 from MSHA's legacy system (addresses may or may not correspond with the physical location of the mine itself); violations that have been assessed penalties as a result of MSHA inspections beginning on 1/1/2000; and violations issued as a result of MSHA inspections conducted beginning on 1/1/2000.

**Government Publication Date: May 1, 2023**

**Surface Mining Control and Reclamation Act Sites:**

**SMCRA**

An inventory of land and water impacted by past mining (primarily coal mining) is maintained by the Office of Surface Mining Reclamation and Enforcement (OSMRE) to provide information needed to implement the Surface Mining Control and Reclamation Act of 1977 (SMCRA). This inventory contains information on the type and extent of Abandoned Mine Land (AML) impacts, as well as information on the cost associated with the reclamation of those problems. The data is based upon field surveys by State, Tribal, and OSMRE program officials. It is dynamic to the extent that it is modified as new problems are identified and existing problems are reclaimed. Disclaimer: Per the OSMRE, States and tribes who enter their data into eAMLIS (AML Inventory System) may truncate their latitude and longitude so the precise location of usually dangerous AMLs is not revealed in an effort to protect the public from searching for these AMLs, most of which are on private property. If more precise location information is needed, please contact the applicable state/tribe of interest.

**Government Publication Date: Jun 13, 2023**

**Mineral Resource Data System:**

[MRDS](#)

The Mineral Resource Data System (MRDS) is a collection of reports describing metallic and nonmetallic mineral resources throughout the world. Included are deposit name, location, commodity, deposit description, geologic characteristics, production, reserves, resources, and references. This database contains the records previously provided in the Mineral Resource Data System (MRDS) of USGS and the Mineral Availability System/Mineral Industry Locator System (MAS/MILS) originated in the U.S. Bureau of Mines, which is now part of USGS. The USGS has ceased systematic updates of the MRDS database with their focus more recently on deposits of critical minerals while providing a well-documented baseline of historical mine locations from USGS topographic maps.

**Government Publication Date: Mar 15, 2016**

**DOE Legacy Management Sites:**

[LM SITES](#)

The U.S. Department of Energy (DOE) Office of Legacy Management (LM) currently manages radioactive and chemical waste, environmental contamination, and hazardous material at over 100 sites across the U.S. The LM manages sites with diverse regulatory drivers (statutes or programs that direct cleanup and management requirements at DOE sites) or as part of internal DOE or congressionally-recognized programs, such as but not limited to: Formerly Utilized Sites Remedial Action Program (FUSRAP), Uranium Mill Tailings Radiation Control Act (UMTRCA Title I, Title II), Comprehensive Environmental Response, Compensation, and Liability Act (CERCLA), Resource Conservation and Recovery Act (RCRA), Decontamination and Decommissioning (D&D), Nuclear Waste Policy Act (NWPA). This site listing includes data exported from the DOE Office of LM's Geospatial Environmental Mapping System (GEMS). GEMS Data disclaimer: The DOE Office of LM makes no representation or warranty, expressed or implied, regarding the use, accuracy, availability, or completeness of the data presented herein.

**Government Publication Date: May 25, 2023**

**Alternative Fueling Stations:**

[ALT FUELS](#)

This list of alternative fueling stations is sourced from the Alternative Fuels Data Center (AFDC). The U.S. Department of Energy's Office of Energy Efficiency & Renewable Energy launched the AFDC in 1991 as a repository for alternative fuel vehicle performance data, which provides a wealth of information and data on alternative and renewable fuels, advanced vehicles, fuel-saving strategies, and emerging transportation technologies. The data includes Biodiesel (B20 and above), Compressed Natural Gas (CNG), Electric, Ethanol (E85), Hydrogen, Liquefied Natural Gas (LNG), Propane (LPG), and Renewable Diesel (R20 and above) fuel type locations.

**Government Publication Date: Aug 30, 2023**

**Superfunds Consent Decrees:**

[CONSENT DECREES](#)

This list of Superfund consent decrees is provided by the Department of Justice, Environment & Natural Resources Division (ENRD) through a Freedom of Information Act (FOIA) applicable file. This listing includes Consent Decrees for CERCLA or Superfund Sites filed and/or as proposed within the ENRD's Case Management System (CMS) since 2010. CMS may not reflect the latest developments in a case nor can the agency guarantee the accuracy of the data. ENRD Disclaimer: Congress excluded three discrete categories of law enforcement and national security records from the requirements of the FOIA; response is limited to those records that are subject to the requirements of the FOIA; however, this should not be taken as an indication that excluded records do, or do not, exist.

**Government Publication Date: Apr 19, 2023**

**Air Facility System:**

[AFS](#)

This EPA retired Air Facility System (AFS) dataset contains emissions, compliance, and enforcement data on stationary sources of air pollution. Regulated sources cover a wide spectrum; from large industrial facilities to relatively small operations such as dry cleaners. AFS does not contain data on facilities that are solely asbestos demolition and/or renovation contractors, or landfills. ECHO Clean Air Act data from AFS are frozen and reflect data as of October 17, 2014; the EPA retired this system for Clean Air Act stationary sources and transitioned to ICIS-Air.

**Government Publication Date: Oct 17, 2014**

**Registered Pesticide Establishments:**

[SSTS](#)

This national list of active EPA-registered foreign and domestic pesticide and/or device-producing establishments is based on data from the Section Seven Tracking System (SSTS). The Federal Insecticide, Fungicide, and Rodenticide Act (FIFRA) Section 7 requires that each producing establishment must place its EPA establishment number on the label or immediate container of each pesticide, active ingredient or device produced. An EPA establishment number on a pesticide product label identifies the EPA registered location where the product was produced. The list of establishments is made available by the U.S. Environmental Protection Agency (EPA).

**Polychlorinated Biphenyl (PCB) Transformers:**

[PCBT](#)

Locations of Transformers Containing Polychlorinated Biphenyls (PCBs) registered with the United States Environmental Protection Agency. PCB transformer owners must register their transformer(s) with EPA. Although not required, PCB transformer owners who have removed and properly disposed of a registered PCB transformer may notify EPA to have their PCB transformer de-registered. Data made available by EPA.

Government Publication Date: Oct 15, 2019

**Polychlorinated Biphenyl (PCB) Notifiers:**

[PCB](#)

Facilities included in the national list of facilities that have notified the United States Environmental Protection Agency (EPA) of Polychlorinated Biphenyl (PCB) activities. Any company or person storing, transporting or disposing of PCBs or conducting PCB research and development must notify the EPA and receive an identification number.

Government Publication Date: Mar 20, 2023

**State**

**Spills List:**

[SPILLS](#)

A list of spills and releases managed by the Department of Health and Environmental Control (DHEC).

Government Publication Date: Jul 3, 2023

**Drycleaning Facility Restoration Trust Fund Database:**

[DRYCLEAN FUND](#)

This Priorities list of Drycleaning Facility Restoration Trust Fund (DFRTF) facilities is provided by the South Carolina Department of Health and Environmental Control's (DHEC) Bureau of Land and Waste Management. The DHEC is responsible for administering the DFRTF to manage the assessment and remediation of drycleaning facilities statewide by prioritizing sites for future funding based on available assessment information. The Funding Priority system categorizes sites into one of five groups and is designed to identify sites that require immediate action to eliminate the risk of human exposure, prevent imminent exposure to environmental contamination, or indicate no funded activity planned when applicable.

Government Publication Date: Aug 21, 2023

**Dry Cleaners:**

[DRY CLEANERS](#)

A list of dry cleaners known to the South Carolina Department of Health and Environmental Control (SC DHEC).

Government Publication Date: Jan 9, 2019

**Delisted Drycleaning Facility:**

[DELISTED DRYCLEANERS](#)

List of sites removed from the drycleaners facility database made available by the Department of Health & Environmental Control.

Government Publication Date: Aug 21, 2023

**Air Permitted Facilities:**

[AIR PERMIT](#)

The South Carolina Department of Health and Environmental Control's Bureau of Air Quality (BAQ) is responsible for managing South Carolina's air quality permitting program. According to the BAQ, an air permit is a legal document that lists what a source must do in order to comply with the state and federal air pollution laws. The facility's potential to emit emissions determines if a facility is classified as major or minor or if the facility has to undergo a major modification. The BAQ issues construction and operating permits to industrial, commercial, and institutional sources that use or store materials with a potential to emit air pollutants into the air.

Government Publication Date: Mar 21, 2023

**Underground Injection Control Wells:**

[UIC](#)

This list of Underground Injection Control Class V Wells is provided by the South Carolina Department of Health and Environmental Control (DHEC). The majority of Class V Wells are aquifer remediation injection wells, and the remaining are Aquifer Storage and Recovery Wells (storage of potable water in the subsurface).

Government Publication Date: Aug 5, 2022

**Agricultural Facilities:**

[AGRI FAC](#)

The South Carolina Department of Health and Environmental Control (SCDHEC) provides this agricultural facilities (animal farms) database. SCDHEC makes no warranty, representation or guarantee as to the content, sequence, accuracy, timeliness or completeness of any of the database information provided herein.

Government Publication Date: Jun 18, 2013

**Tribal**

*No Tribal additional environmental record sources available for this State.*

**County**

*No County additional environmental record sources available for this State.*

# Definitions

**Database Descriptions:** This section provides a detailed explanation for each database including: source, information available, time coverage, and acronyms used. They are listed in alphabetic order.

**Detail Report:** This is the section of the report which provides the most detail for each individual record. Records are summarized by location, starting with the project property followed by records in closest proximity.

**Distance:** The distance value is the distance between plotted points, not necessarily the distance between the sites' boundaries. All values are an approximation.

**Direction:** The direction value is the compass direction of the site in respect to the project property and/or center point of the report.

**Elevation:** The elevation value is taken from the location at which the records for the site address have been plotted. All values are an approximation. Source: Google Elevation API.

**Executive Summary:** This portion of the report is divided into 3 sections:

'Report Summary'- Displays a chart indicating how many records fall on the project property and, within the report search radii.

'Site Report Summary'-Project Property'- This section lists all the records which fall on the project property. For more details, see the 'Detail Report' section.

'Site Report Summary-Surrounding Properties'- This section summarizes all records on adjacent properties, listing them in order of proximity from the project property. For more details, see the 'Detail Report' section.

**Map Key:** The map key number is assigned according to closest proximity from the project property. Map Key numbers always start at #1. The project property will always have a map key of '1' if records are available. If there is a number in brackets beside the main number, this will indicate the number of records on that specific property. If there is no number in brackets, there is only one record for that property.

The symbol and colour used indicates 'elevation': the red inverted triangle will dictate 'ERIS Sites with Lower Elevation', the yellow triangle will dictate 'ERIS Sites with Higher Elevation' and the orange square will dictate 'ERIS Sites with Same Elevation.'

**Unplottables:** These are records that could not be mapped due to various reasons, including limited geographic information. These records may or may not be in your study area, and are included as reference.

# Divider Page



## Property Information

Order Number: 23101000813p  
 Date Completed: October 11, 2023  
 Project Number: 00.5633.13  
 Project Property: 2301 Adelaide Street  
 2301 Adelaide Street Newberry SC 29108  
 Coordinates:  
 Latitude: 34.27160303  
 Longitude: -81.59650024  
 UTM Northing: 3792432.40936 Meters  
 UTM Easting: 445090.06816 Meters  
 UTM Zone: UTM Zone 17S  
 Elevation: 524.82 ft  
 Slope Direction: S

Topographic Information.....2  
 Hydrologic Information.....12  
 Geologic Information.....17  
 Soil Information.....19  
 Wells and Additional Sources.....28  
 Summary.....33  
 Detail Report.....35  
 Radon Information.....44  
 Appendix.....45  
 Liability Notice.....47

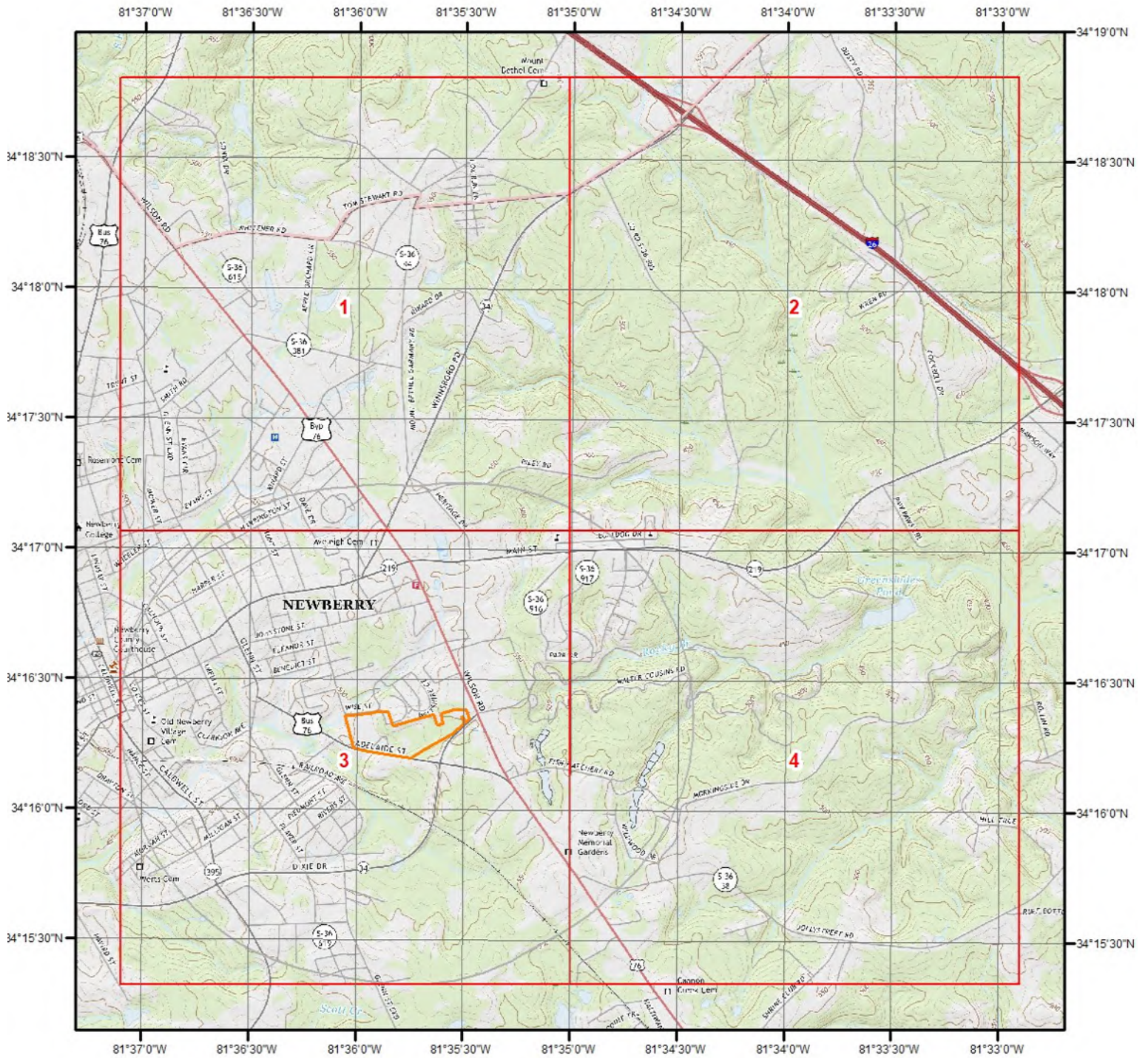
The ERIS **Physical Setting Report - PSR** provides comprehensive information about the physical setting around a site and includes a complete overview of topography and surface topology, in addition to hydrologic, geologic and soil characteristics. The location and detailed attributes of oil and gas wells, water wells, public water systems and radon are also included for review.

The compilation of both physical characteristics of a site and additional attribute data is useful in assessing the impact of migration of contaminants and subsequent impact on soils and groundwater.


### Disclaimer

This Report does not provide a full environmental evaluation for the site or adjacent properties. Please see the terms and disclaimer at the end of the Report for greater detail.

# Topographic Information



**Current USGS Topo (2020)**



**Quadrangle(s): Newberry East,SC; Silverstreet,SC; Newberry West,SC; Prosperity,SC**


Source: USGS 7.5 Minute Topographic Map



# Topographic Information



## Current USGS Topo - Page 1

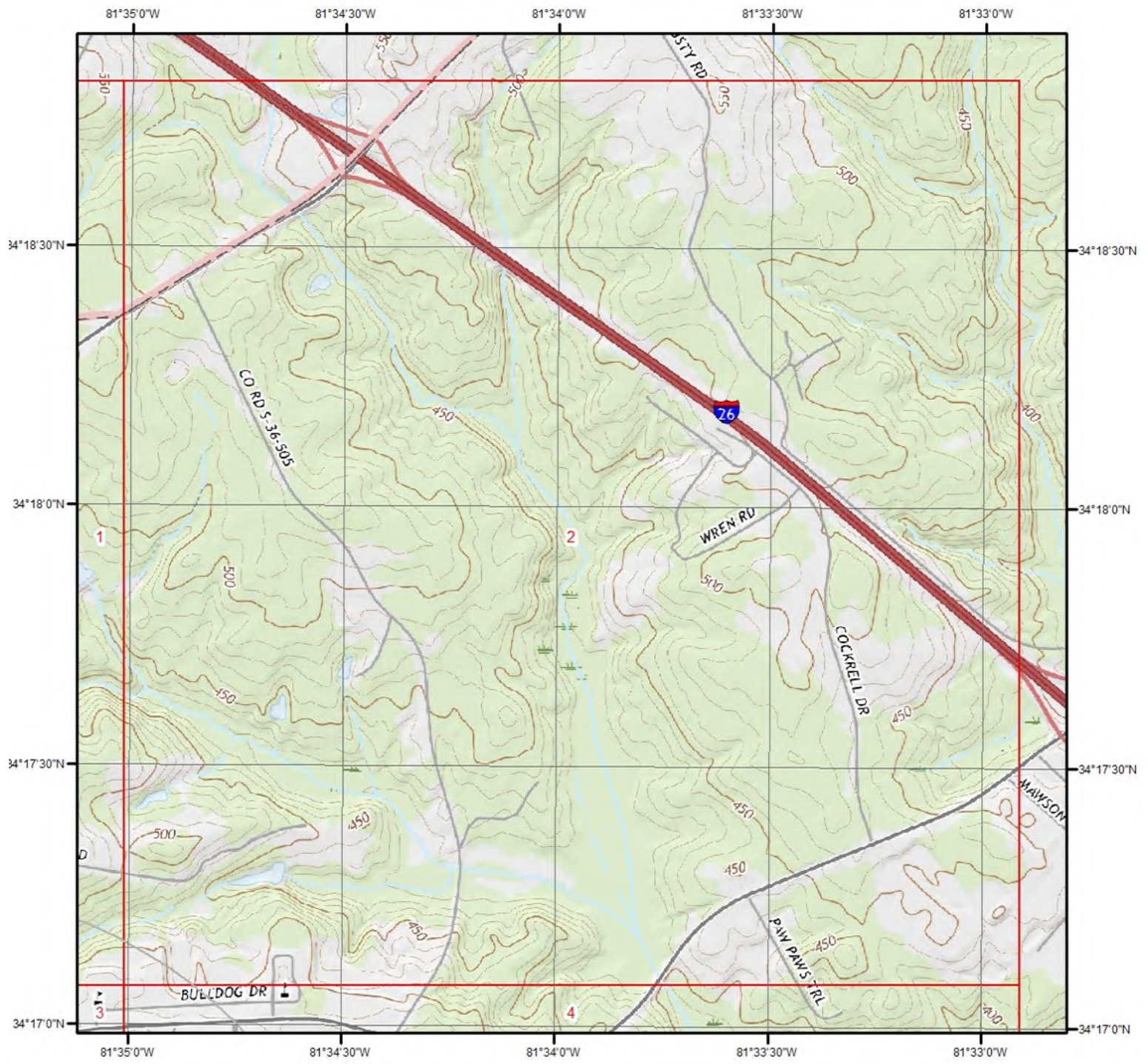


Quadrangle(s): Newberry East, SC



Source: USGS 7.5 Minute Topographic Map


# Topographic Information



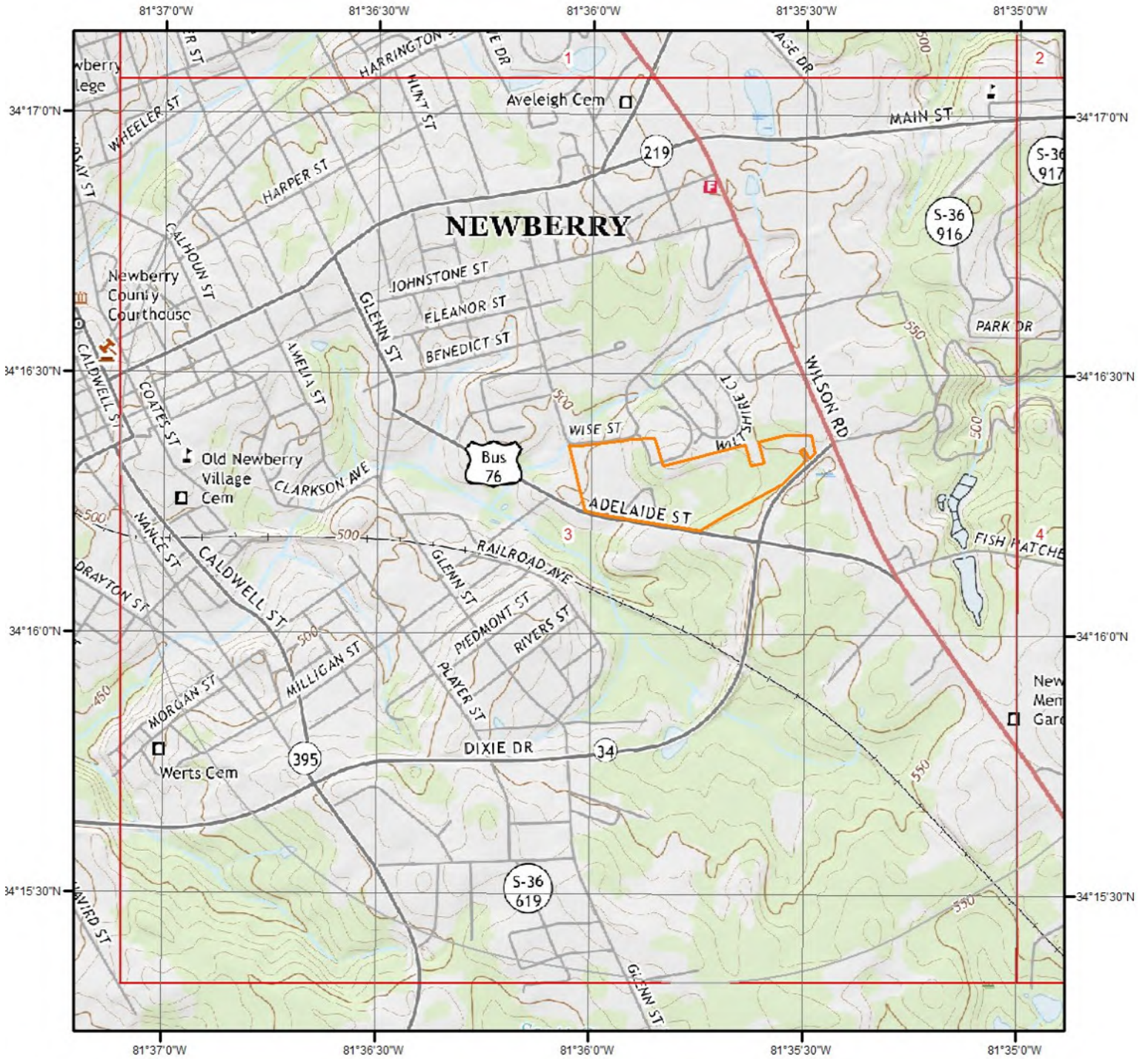
## Current USGS Topo - Page 2

Quadrangle(s): Newberry East, SC

Source: USGS 7.5 Minute Topographic Map



# Topographic Information



Current USGS Topo - Page 3

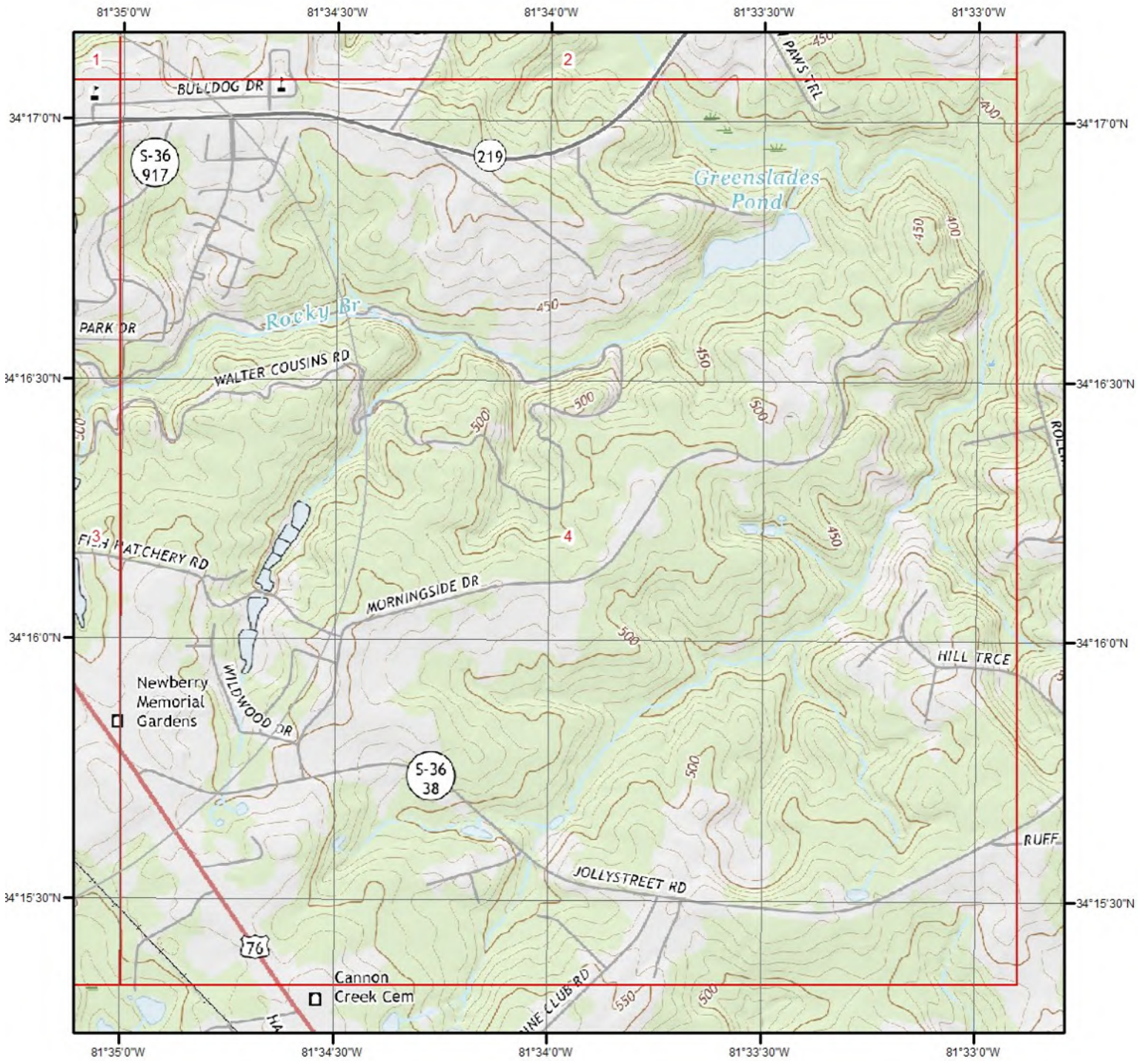


Quadrangle(s): Newberry East, SC

Source: USGS 7.5 Minute Topographic Map



# Topographic Information



**Current USGS Topo - Page 4**



**Quadrangle(s): Newberry East, SC**

Source: USGS 7.5 Minute Topographic Map

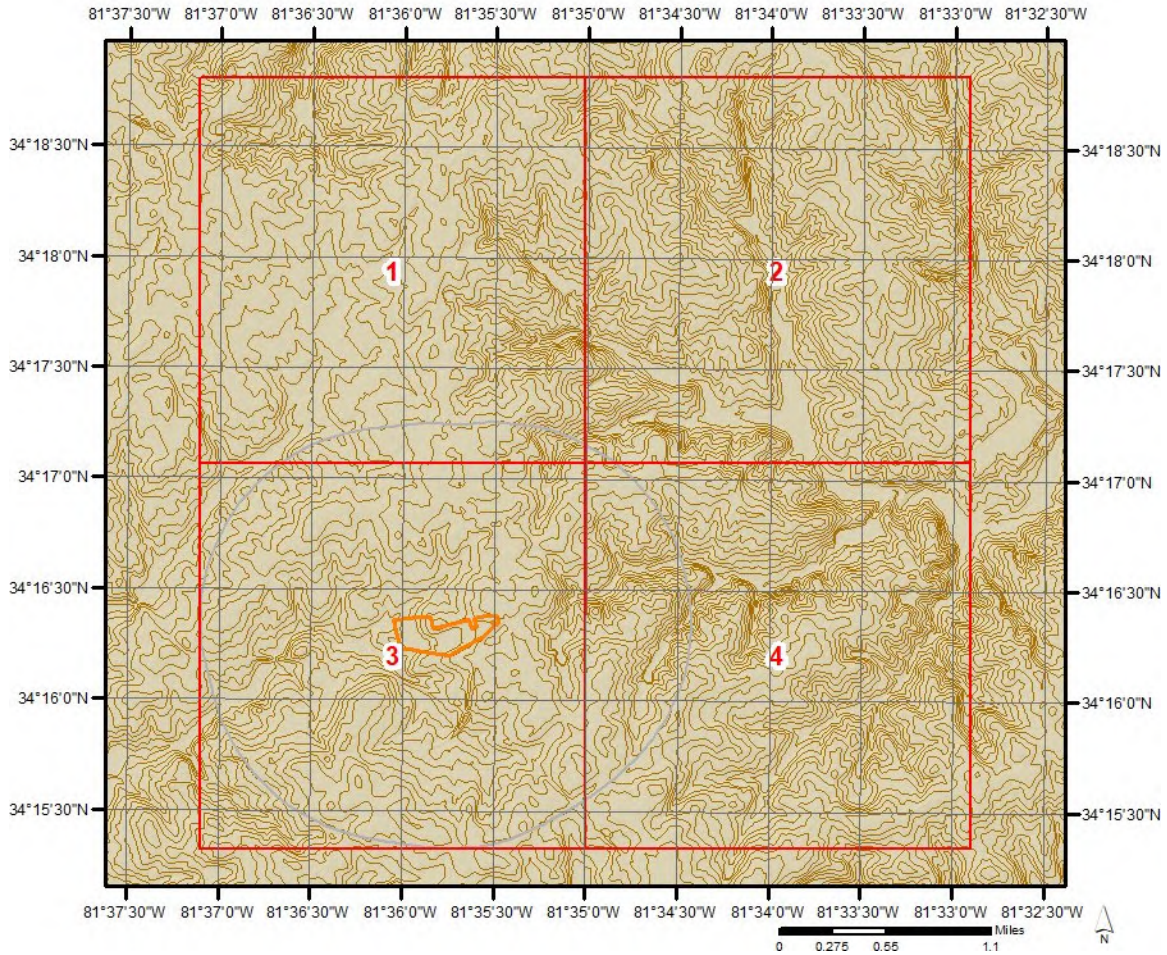


# Topographic Information

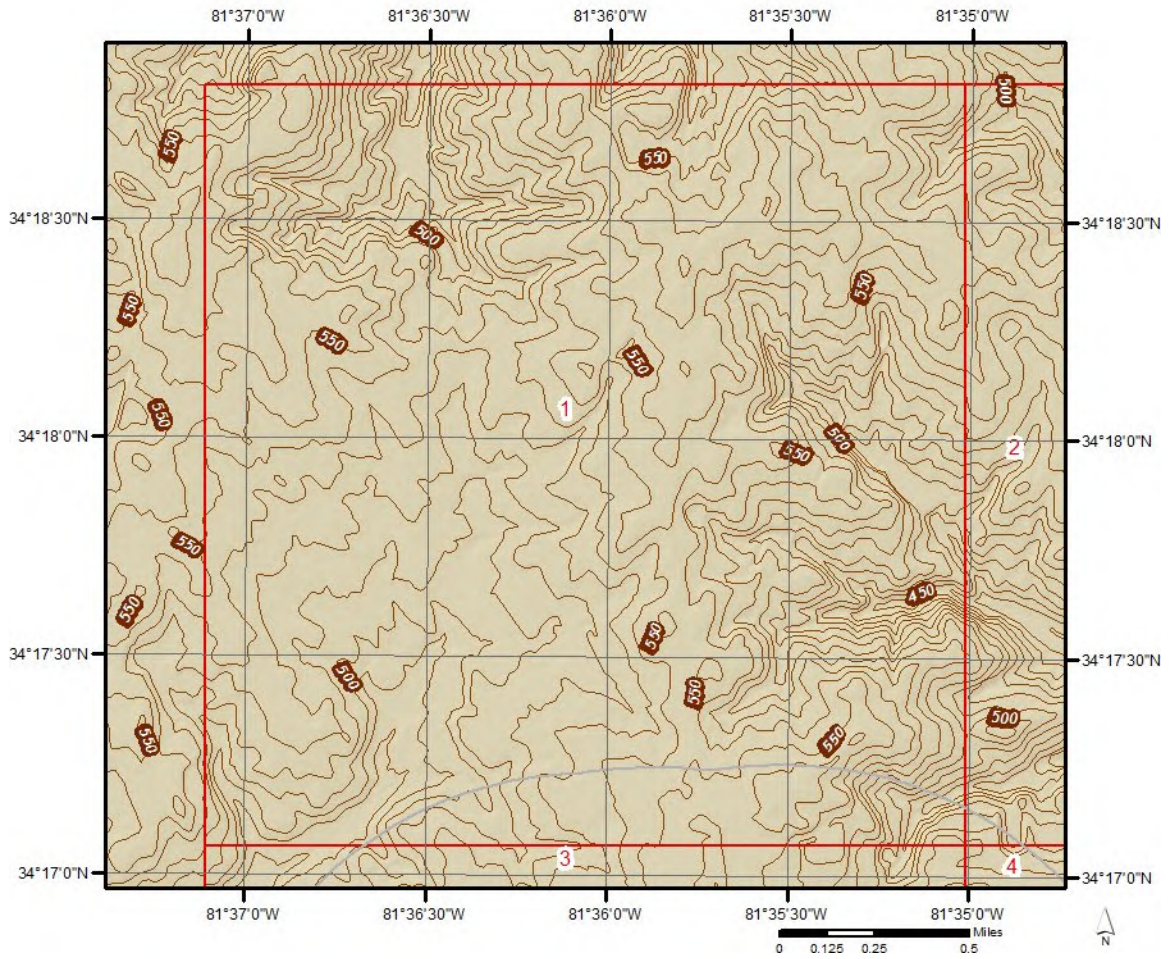
The previous topographic map(s) are created by seamlessly merging and cutting current USGS topographic data. Below are shaded relief map(s), derived from USGS elevation data to show surrounding topography in further detail.

Topographic information at project property:

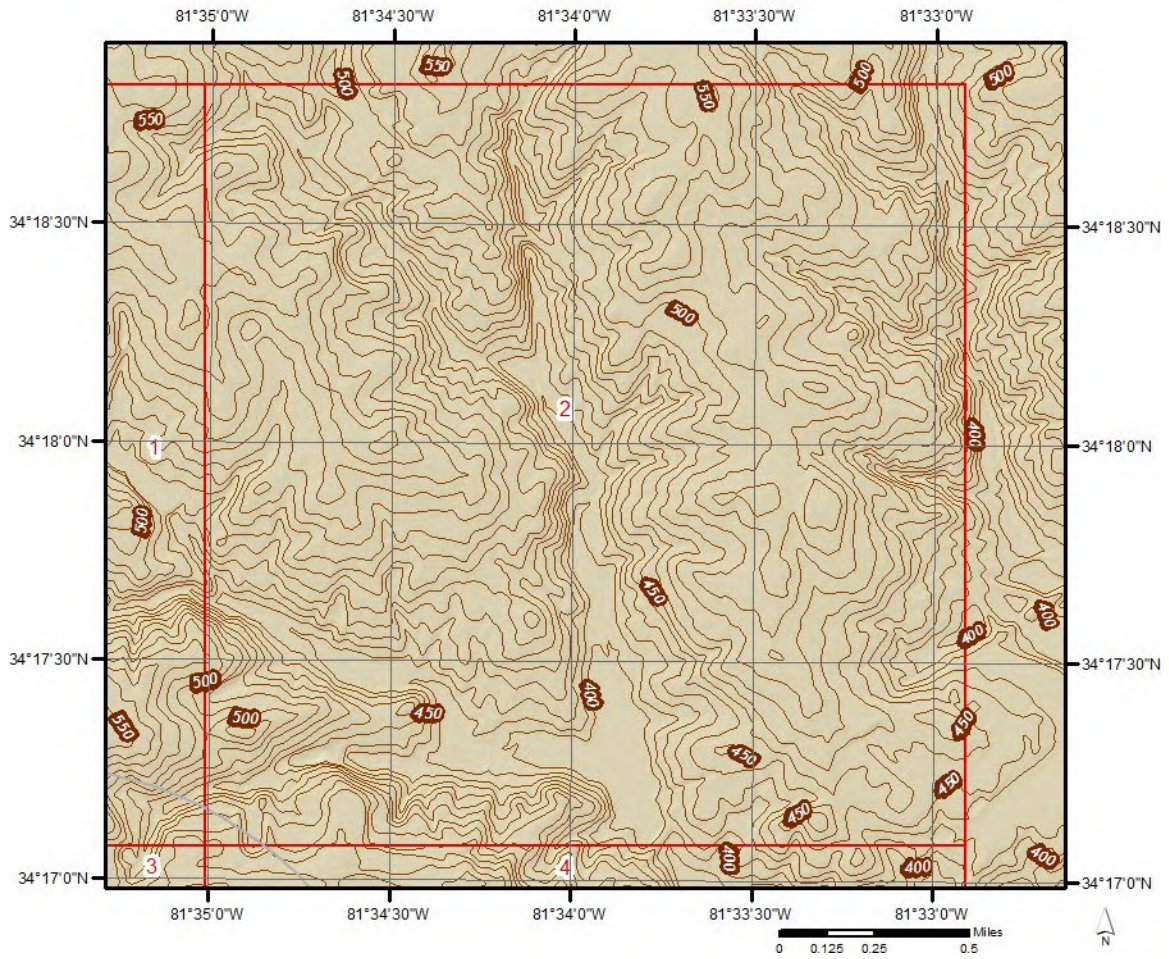
Elevation: 524.82 ft  
Slope Direction: S



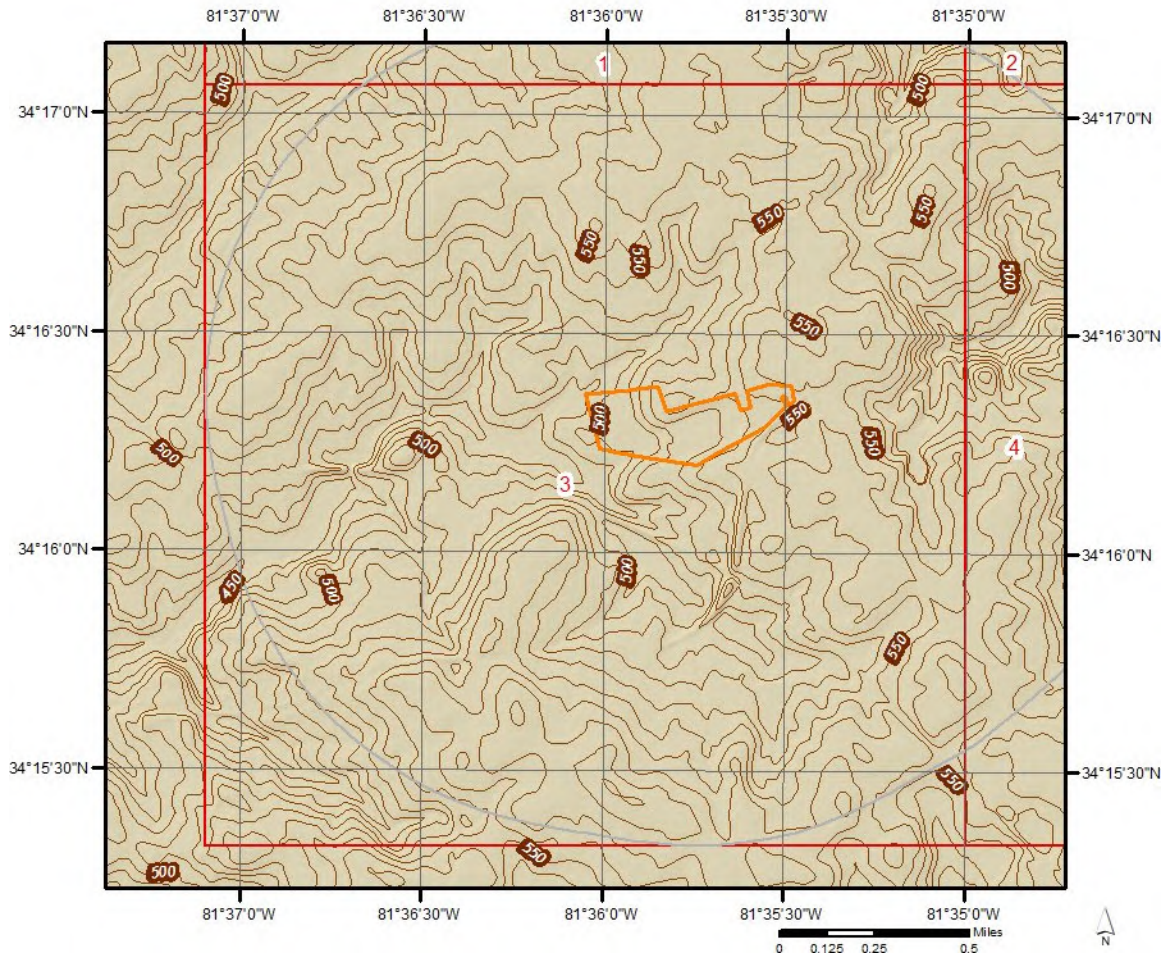
# Topographic Information



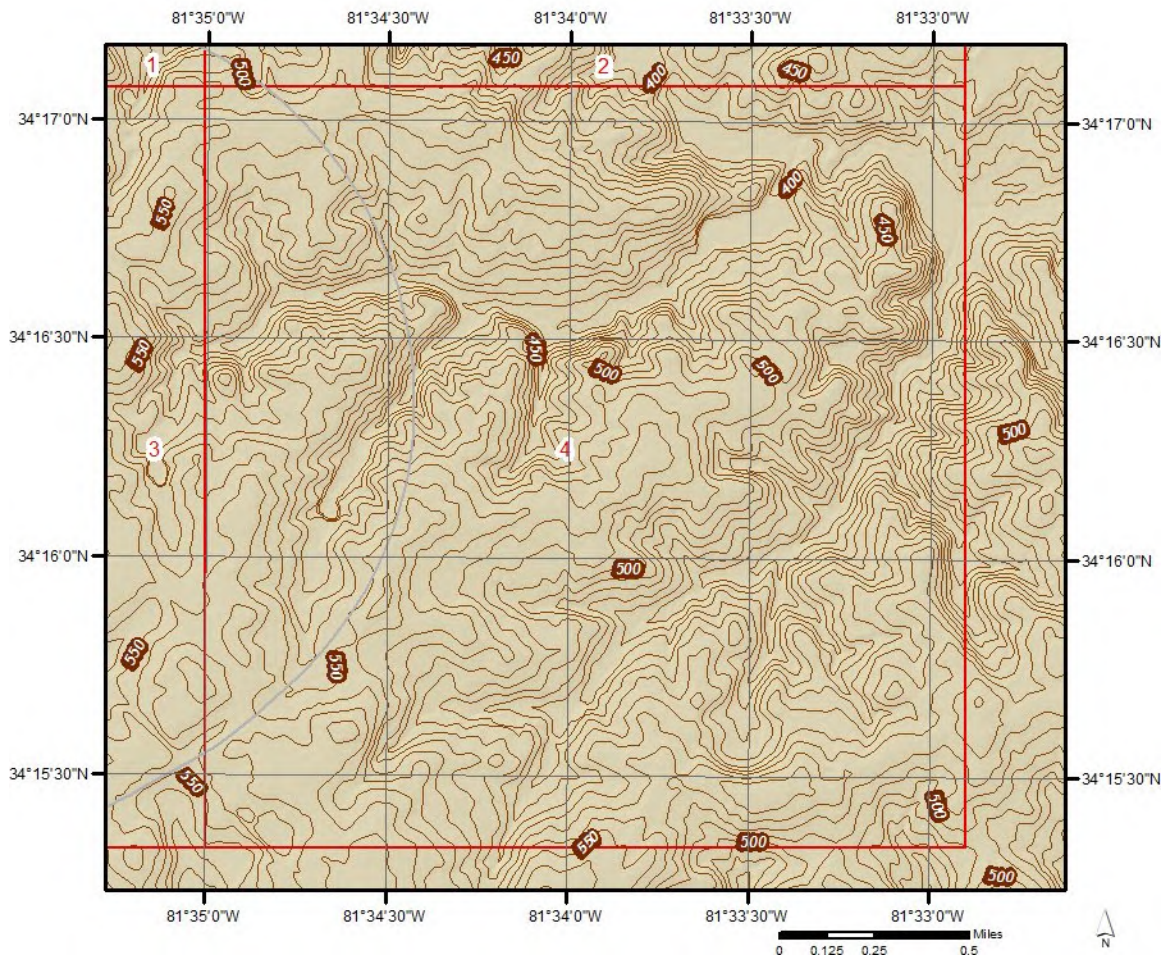
# Topographic Information



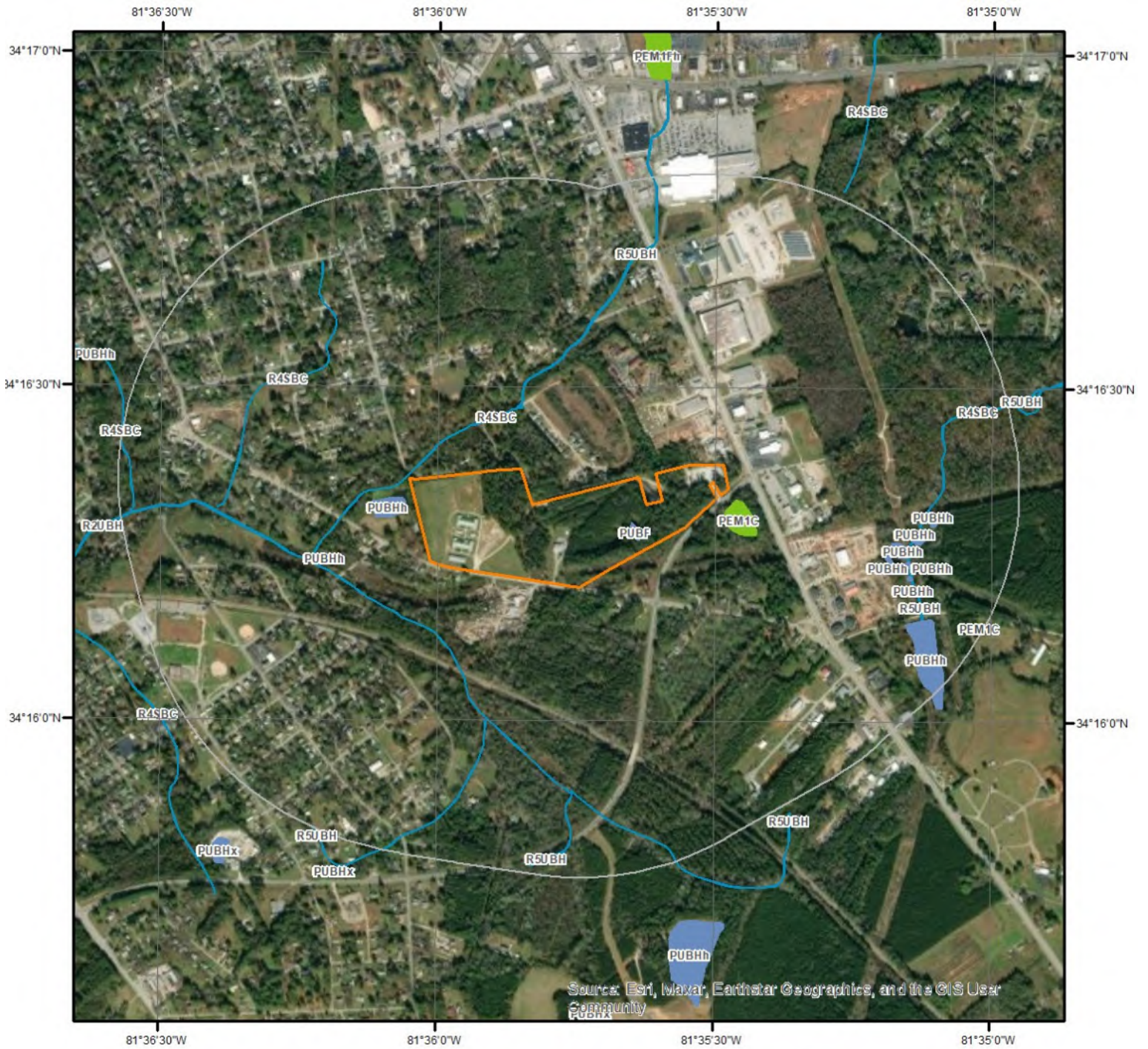
# Topographic Information




# Topographic Information






# Hydrologic Information



## Wetland

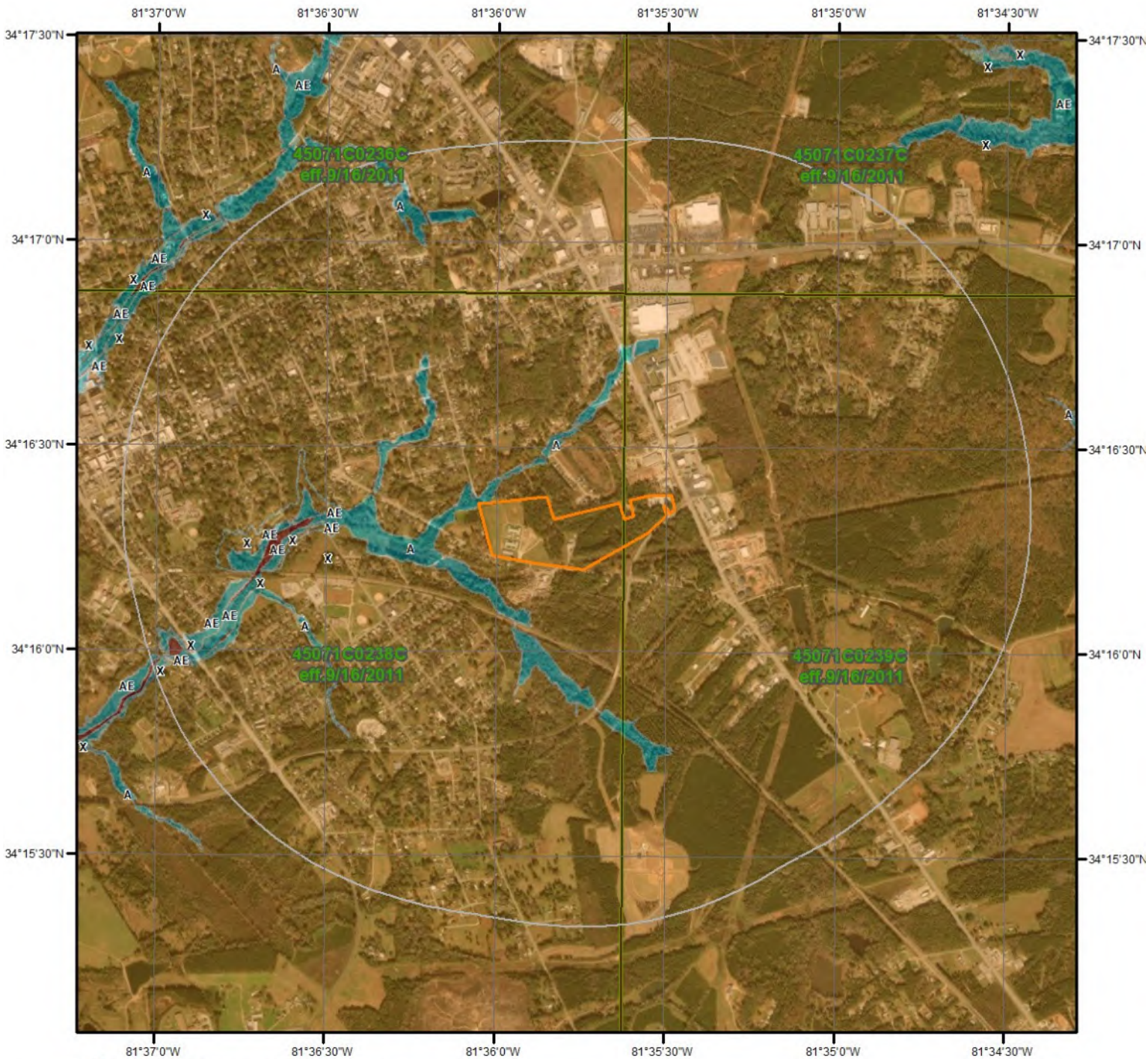


This map shows wetland existence using data from US Fish & Wildlife. Data coverage is shown to the right. Gray indicates no data available in the area.

- |   |   |
|---|---|
|  Estuarine and Marine Deepwater    |  Freshwater Pond |
|  Estuarine and Marine Wetland      |  Lake            |
|  Freshwater Emergent Wetland       |  Other           |
|  Freshwater Forested/Shrub Wetland |  Riverine        |



# Hydrologic Information

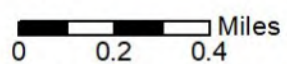


## Flood Hazard Zones

This map shows FEMA flood hazard zones based on FEMA's National Flood Hazard Layer. FIRM Panels are overlaid. An absent FIRM panel represents no data available.

- 1% Annual Chance Flood Hazard
- Regulatory Floodway
- Special Floodway
- Area of Undetermined Flood Hazard

- 0.2% Annual Chance Flood Hazard
- Future Conditions 1% Annual Chance Flood Hazard
- Area with Reduced Risk Due to Levee
- Area with Risk Due to Levee
- Open Water



**Quadrangle(s):** Newberry East, SC;  
Silverstreet, SC; Newberry West, SC;



## Hydrologic Information

The Wetland Type map shows wetland existence overlaid on an aerial imagery. The Flood Hazard Zones map shows FEMA flood hazard zones overlaid on an aerial imagery. Relevant FIRM panels and detailed zone information is provided below. For detailed Zone descriptions please click the link: <https://floodadvocate.com/fema-zone-definitions>

---

Available FIRM Panels in area: 45071C0236C(effective:2011-09-16) 45071C0238C(effective:2011-09-16)  
45071C0237C(effective:2011-09-16) 45071C0239C(effective:2011-09-16)

---

### Flood Zone A-01

Zone: A  
Zone subtype:

---

### Flood Zone AE-01

Zone: AE  
Zone subtype:

---

### Flood Zone AE-11

Zone: AE  
Zone subtype: FLOODWAY

---

### Flood Zone X-01

Zone: X  
Zone subtype: 0.2 PCT ANNUAL CHANCE FLOOD HAZARD

---

### Flood Zone X-12

Zone: X  
Zone subtype: AREA OF MINIMAL FLOOD HAZARD

# Hydrologic Information

## FEMA Flood Zone Definitions

### Special Flood Hazard Areas – High Risk

Special Flood Hazard Areas represent the area subject to inundation by 1-percent-annual chance flood. Structures located within the SFHA have a 26-percent chance of flooding during the life of a standard 30-year mortgage. Federal floodplain management regulations and mandatory flood insurance purchase requirements apply in these zones.

ZONE	DESCRIPTION
A	Areas subject to inundation by the 1-percent-annual-chance flood event. Because detailed hydraulic analyses have not been performed, no Base Flood Elevations (BFEs) or flood depths are shown.
AE, A1-A30	Areas subject to inundation by the 1-percent-annual-chance flood event determined by detailed methods. BFEs are shown within these zones. (Zone AE is used on new and revised maps in place of Zones A1–A30.)
AH	Areas subject to inundation by 1-percent-annual-chance shallow flooding (usually areas of ponding) where average depths are 1–3 feet. BFEs derived from detailed hydraulic analyses are shown in this zone.
AO	Areas subject to inundation by 1-percent-annual-chance shallow flooding (usually sheet flow on sloping terrain) where average depths are 1–3 feet. Average flood depths derived from detailed hydraulic analyses are shown within this zone.
AR	Areas that result from the decertification of a previously accredited flood protection system that is determined to be in the process of being restored to provide base flood protection.
A99	Areas subject to inundation by the 1-percent-annual-chance flood event, but which will ultimately be protected upon completion of an under-construction Federal flood protection system. These are areas of special flood hazard where enough progress has been made on the construction of a protection system, such as dikes, dams, and levees, to consider it complete for insurance rating purposes. Zone A99 may be used only when the flood protection system has reached specified statutory progress toward completion. No BFEs or flood depths are shown.

### Coastal High Hazard Areas – High Risk

Coastal High Hazard Areas (CHHA) represent the area subject to inundation by 1-percent-annual chance flood, extending from offshore to the inland limit of a primary front dune along an open coast and any other area subject to high velocity wave action from storms or seismic sources. Structures located within the CHHA have a 26-percent chance of flooding during the life of a standard 30-year mortgage. Federal floodplain management regulations and mandatory purchase requirements apply in these zones.

ZONE	DESCRIPTION
V	Areas along coasts subject to inundation by the 1-percent-annual-chance flood event with additional hazards associated with storm-induced waves. Because detailed coastal analyses have not been performed, no BFEs or flood depths are shown.
VE, V1-V30	Areas along coasts subject to inundation by the 1-percent-annual-chance flood event with additional hazards due to storm-induced velocity wave action. BFEs derived from detailed hydraulic coastal analyses are shown within these zones. (Zone VE is used on new and revised maps in place of Zones V1–V30.)

## Hydrologic Information

### Moderate and Minimal Risk Areas

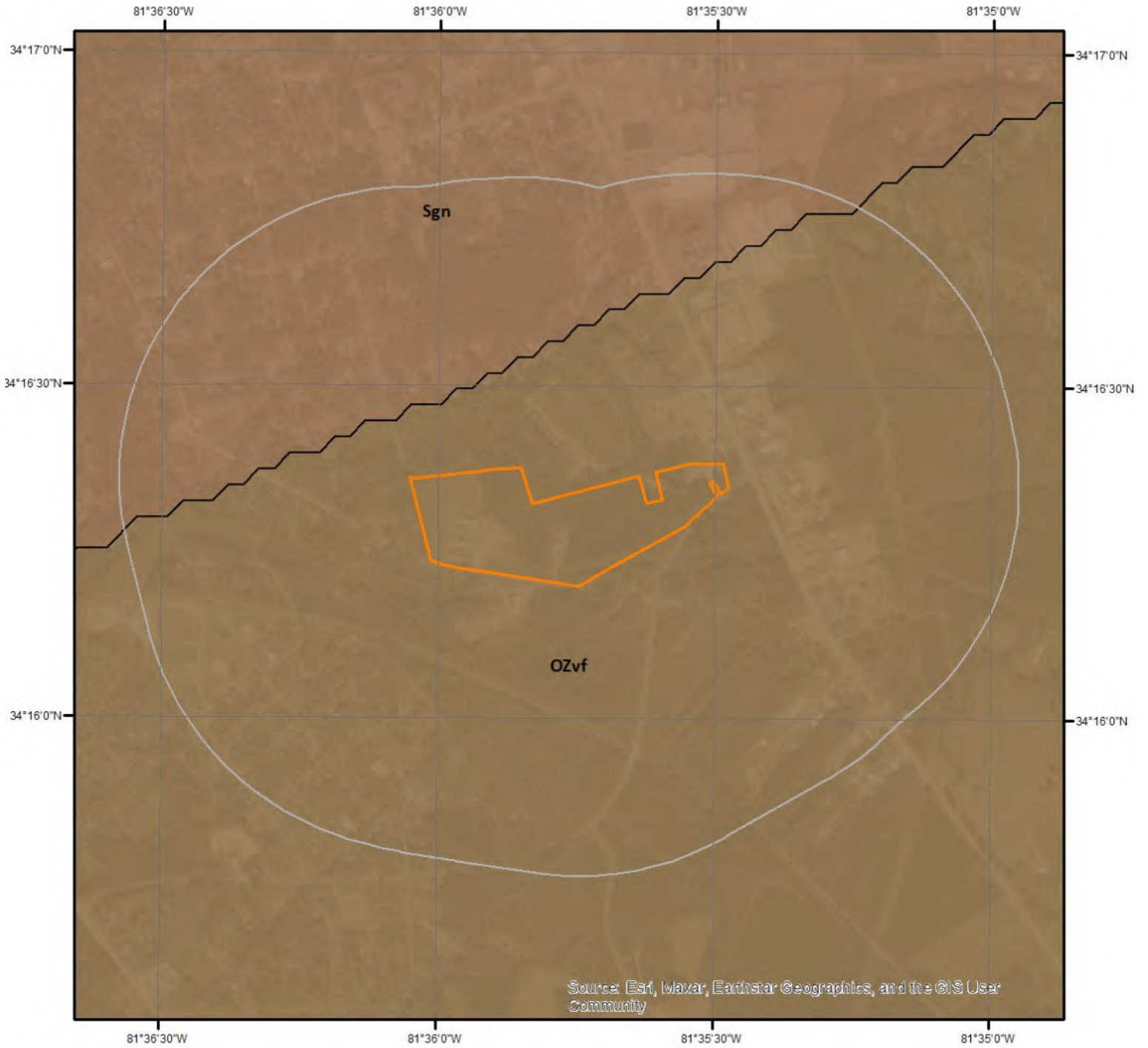
Areas of moderate or minimal hazard are studied based upon the principal source of flood in the area. However, buildings in these zones could be flooded by severe, concentrated rainfall coupled with inadequate local drainage systems. Local stormwater drainage systems are not normally considered in a community's flood insurance study. The failure of a local drainage system can create areas of high flood risk within these zones. Flood insurance is available in participating communities, but is not required by regulation in these zones. Nearly 25-percent of all flood claims filed are for structures located within these zones.

ZONE	DESCRIPTION
B, X (shaded)	Moderate risk areas within the 0.2-percent-annual-chance floodplain, areas of 1-percent-annual-chance flooding where average depths are less than 1 foot, areas of 1-percent-annual-chance flooding where the contributing drainage area is less than 1 square mile, and areas protected from the 1-percent-annual-chance flood by a levee. No BFEs or base flood depths are shown within these zones. (Zone X (shaded) is used on new and revised maps in place of Zone B.)
C, X (unshaded)	Minimal risk areas outside the 1-percent and .2-percent-annual-chance floodplains. No BFEs or base flood depths are shown within these zones. (Zone X (unshaded) is used on new and revised maps in place of Zone C.)

### Undetermined Risk Areas


ZONE	DESCRIPTION
D	Unstudied areas where flood hazards are undetermined, but flooding is possible. No mandatory flood insurance purchase requirements apply, but coverage is available in participating communities.

# Geologic Information



## Geologic Units

This maps shows geologic units in the area. Please refer to the report for detailed descriptions.



## Geologic Information

The previous page shows USGS geology information. Detailed information about each unit is provided below.

---

### Geologic Unit Sgn

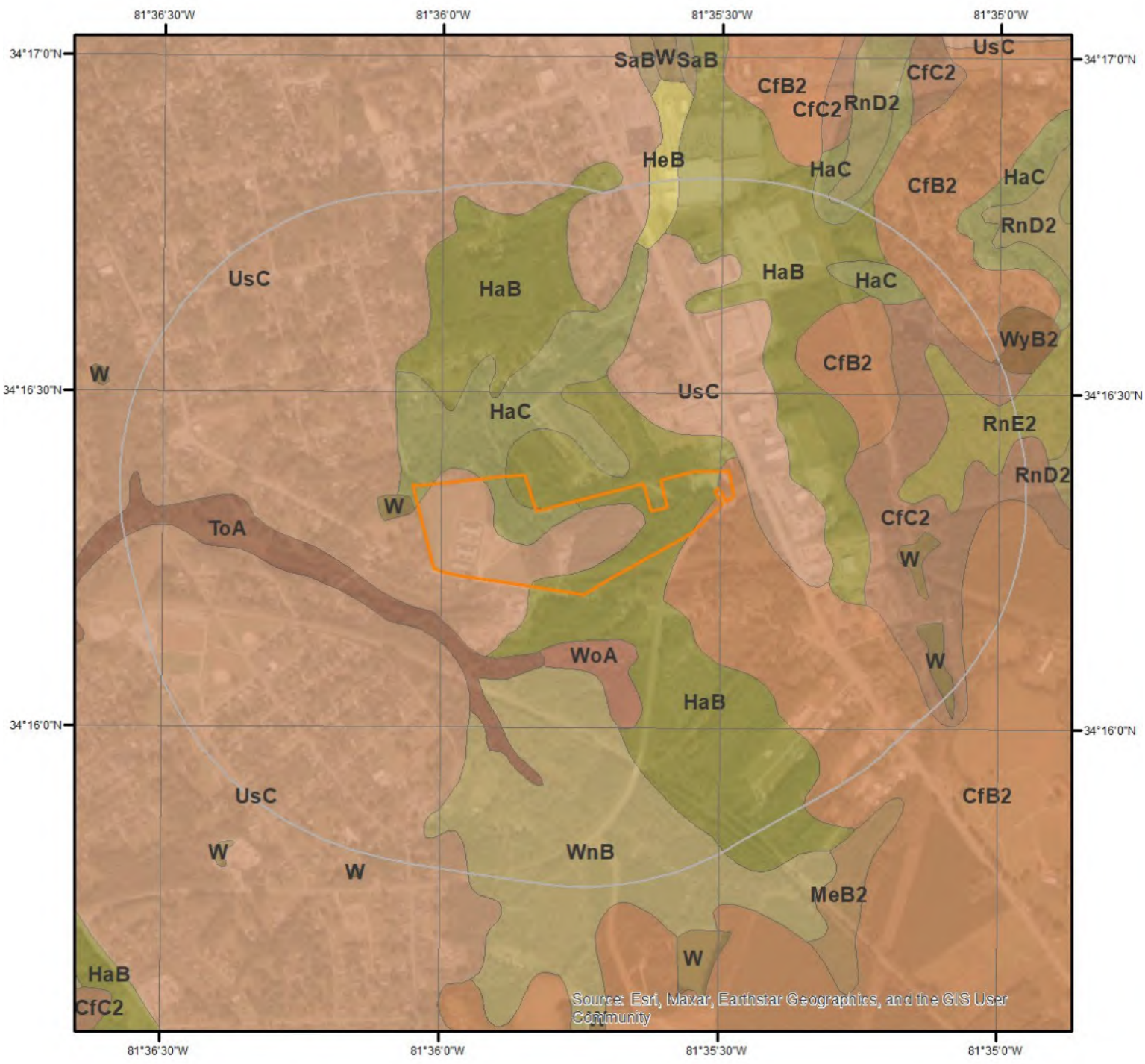
Unit Name:	Newberry granite
Unit Age:	Silurian
Primary Rock Type:	granite
Secondary Rock Type:	
Unit Description:	Newberry granite

---


### Geologic Unit OZvf

Unit Name:	Felsic metavolcanic rocks and felsic gneiss interpreted to the metavolcanics
Unit Age:	Ordovician to Neoproterozoic
Primary Rock Type:	felsic metavolcanic rock
Secondary Rock Type:	gneiss
Unit Description:	Felsic metavolcanic rocks and felsic gneiss interpreted to the metavolcanics

# Soil Information



## SSURGO Soils



This maps shows SSURGO soil units around the target property. Please refer to the report for detailed soil descriptions.



## Soil Information

The previous page shows a soil map using SSURGO data from USDA Natural Resources Conservation Service. Detailed information about each unit is provided below.

### Map Unit CfB2 (25.68%)

Map Unit Name:	Cecil sandy clay loam, 2 to 6 percent slopes, moderately eroded
Bedrock Depth - Min:	null
Watertable Depth - Annual Min:	null
Drainage Class - Dominant:	Well drained
Hydrologic Group - Dominant:	B - Soils in this group have moderately low runoff potential when thoroughly wet. Water transmission through the soil is unimpeded.

Major components are printed below

Cecil(92%)	
horizon A(0cm to 8cm)	Sandy clay loam
horizon Bt(8cm to 122cm)	Clay
horizon BCt(122cm to 203cm)	Sandy clay loam

Component Description:

Minor map unit components are excluded from this report.

Map Unit: CfB2 - Cecil sandy clay loam, 2 to 6 percent slopes, moderately eroded

Component: Cecil (92%)

The Cecil, moderately eroded component makes up 92 percent of the map unit. Slopes are 2 to 6 percent. This component is on interfluvies on southern piedmonts. The parent material consists of residuum weathered from granite and/or residuum weathered from gneiss. Depth to a root restrictive layer is greater than 60 inches. The natural drainage class is well drained. Water movement in the most restrictive layer is moderately high. Available water to a depth of 60 inches (or restricted depth) is high. Shrink-swell potential is low. This soil is not flooded. It is not ponded. There is no zone of water saturation within a depth of 72 inches. Organic matter content in the surface horizon is about 1 percent. Nonirrigated land capability classification is 3e. This soil does not meet hydric criteria.

Component: Cataula (5%)

Generated brief soil descriptions are created for major soil components. The Cataula, moderately eroded soil is a minor component.

Component: Bethlehem (3%)

Generated brief soil descriptions are created for major soil components. The Bethlehem, moderately eroded soil is a minor component.

### Map Unit CfC2 (1.53%)

Map Unit Name:	Cecil sandy clay loam, 6 to 10 percent slopes, moderately eroded
Bedrock Depth - Min:	null
Watertable Depth - Annual Min:	null
Drainage Class - Dominant:	Well drained
Hydrologic Group - Dominant:	B - Soils in this group have moderately low runoff potential when thoroughly wet. Water transmission through the soil is unimpeded.

Major components are printed below

Cecil(91%)	
horizon A(0cm to 8cm)	Sandy clay loam
horizon Bt(8cm to 122cm)	Clay
horizon BCt(122cm to 203cm)	Sandy clay loam

Component Description:

Minor map unit components are excluded from this report.

## Soil Information

Map Unit: CfC2 - Cecil sandy clay loam, 6 to 10 percent slopes, moderately eroded

Component: Cecil (91%)

The Cecil, moderately eroded component makes up 91 percent of the map unit. Slopes are 6 to 10 percent. This component is on interfluvial on southern piedmonts. The parent material consists of residuum weathered from gneiss and/or residuum weathered from granite. Depth to a root restrictive layer is greater than 60 inches. The natural drainage class is well drained. Water movement in the most restrictive layer is moderately high. Available water to a depth of 60 inches (or restricted depth) is moderate. Shrink-swell potential is low. This soil is not flooded. It is not ponded. There is no zone of water saturation within a depth of 72 inches. Organic matter content in the surface horizon is about 1 percent. Nonirrigated land capability classification is 4e. This soil does not meet hydric criteria.

Component: Mecklenburg (3%)

Generated brief soil descriptions are created for major soil components. The Mecklenburg, moderately eroded soil is a minor component.

Component: Bethlehem (3%)

Generated brief soil descriptions are created for major soil components. The Bethlehem, moderately eroded soil is a minor component.

Component: Cataula (3%)

Generated brief soil descriptions are created for major soil components. The Cataula, moderately eroded soil is a minor component.

---

### Map Unit HaB (27.65%)

Map Unit Name:	Hard Labor sandy loam, 2 to 6 percent slopes
Bedrock Depth - Min:	null
Watertable Depth - Annual Min:	114cm
Drainage Class - Dominant:	Moderately well drained
Hydrologic Group - Dominant:	C - Soils in this group have moderately high runoff potential when thoroughly wet. Water transmission through the soil is somewhat restricted.

Major components are printed below

Hard Labor(75%)

horizon A(0cm to 25cm)	Sandy loam
horizon BE(25cm to 38cm)	Sandy clay loam
horizon Bt(38cm to 114cm)	Clay
horizon BC(114cm to 203cm)	Clay loam

Component Description:

Minor map unit components are excluded from this report.

Map Unit: HaB - Hard Labor sandy loam, 2 to 6 percent slopes

Component: Hard Labor (75%)

The Hard Labor component makes up 75 percent of the map unit. Slopes are 2 to 6 percent. This component is on interfluvial on piedmonts. The parent material consists of residuum weathered from gneiss and/or residuum weathered from granite. Depth to a root restrictive layer is greater than 60 inches. The natural drainage class is moderately well drained. Water movement in the most restrictive layer is moderately low. Available water to a depth of 60 inches (or restricted depth) is moderate. Shrink-swell potential is low. This soil is not flooded. It is not ponded. A seasonal zone of water saturation is at 45 inches during January, February, March, December. Organic matter content in the surface horizon is about 1 percent. Nonirrigated land capability classification is 2e. This soil does not meet hydric criteria.

---

### Map Unit HaC (0.67%)

Map Unit Name:	Hard Labor sandy loam, 6 to 10 percent slopes
Bedrock Depth - Min:	null
Watertable Depth - Annual Min:	114cm
Drainage Class - Dominant:	Moderately well drained

## Soil Information

Hydrologic Group - Dominant:

C - Soils in this group have moderately high runoff potential when thoroughly wet. Water transmission through the soil is somewhat restricted.

Major components are printed below

Hard Labor(75%)

horizon A(0cm to 25cm)

Sandy loam

horizon BE(25cm to 38cm)

Sandy clay loam

horizon Bt(38cm to 114cm)

Clay

horizon BC(114cm to 203cm)

Clay loam

Component Description:

Minor map unit components are excluded from this report.

Map Unit: HaC - Hard Labor sandy loam, 6 to 10 percent slopes

Component: Hard Labor (75%)

The Hard Labor component makes up 75 percent of the map unit. Slopes are 6 to 10 percent. This component is on interfluvial on piedmonts. The parent material consists of residuum weathered from granite and/or residuum weathered from gneiss. Depth to a root restrictive layer is greater than 60 inches. The natural drainage class is moderately well drained. Water movement in the most restrictive layer is moderately low. Available water to a depth of 60 inches (or restricted depth) is moderate. Shrink-swell potential is low. This soil is not flooded. It is not ponded. A seasonal zone of water saturation is at 45 inches during January, February, March, December. Organic matter content in the surface horizon is about 1 percent. Nonirrigated land capability classification is 3e. This soil does not meet hydric criteria.

---

### Map Unit HeB (0.09%)

Map Unit Name:

Helena sandy loam, 2 to 6 percent slopes

Bedrock Depth - Min:

null

Watertable Depth - Annual Min:

58cm

Drainage Class - Dominant:

Moderately well drained

Hydrologic Group - Dominant:

C/D - These soils have moderately high runoff potential when drained and high runoff potential when undrained.

Major components are printed below

Helena(75%)

horizon A(0cm to 18cm)

Sandy loam

horizon BE(18cm to 30cm)

Sandy clay loam

horizon Bt(30cm to 97cm)

Clay

horizon BC(97cm to 203cm)

Sandy clay loam

Component Description:

Minor map unit components are excluded from this report.

Map Unit: HeB - Helena sandy loam, 2 to 6 percent slopes

Component: Helena (75%)

The Helena component makes up 75 percent of the map unit. Slopes are 2 to 6 percent. This component is on interfluvial on piedmonts. The parent material consists of residuum weathered from gabbro and/or residuum weathered from granite and/or residuum weathered from gneiss and/or residuum weathered from schist. Depth to a root restrictive layer is greater than 60 inches. The natural drainage class is moderately well drained. Water movement in the most restrictive layer is moderately low. Available water to a depth of 60 inches (or restricted depth) is moderate. Shrink-swell potential is high. This soil is not flooded. It is not ponded. A seasonal zone of water saturation is at 23 inches during January, February, March, December. Organic matter content in the surface horizon is about 1 percent. Nonirrigated land capability classification is 2e. This soil does not meet hydric criteria.

---

### Map Unit RnD2 (0.47%)

Map Unit Name:

Rion sandy loam, 10 to 15 percent slopes, moderately eroded

Bedrock Depth - Min:

null

## Soil Information

Watertable Depth - Annual Min: null  
Drainage Class - Dominant: Well drained  
Hydrologic Group - Dominant: B - Soils in this group have moderately low runoff potential when thoroughly wet. Water transmission through the soil is unimpeded.

Major components are printed below

Rion(85%)  
horizon A(0cm to 10cm) Sandy loam  
horizon Bt(10cm to 64cm) Sandy clay loam  
horizon BC(64cm to 89cm) Sandy clay loam  
horizon C(89cm to 203cm) Sandy loam

Component Description:

Minor map unit components are excluded from this report.

Map Unit: RnD2 - Rion sandy loam, 10 to 15 percent slopes, moderately eroded

Component: Rion (85%)

The Rion component makes up 85 percent of the map unit. Slopes are 10 to 15 percent. This component is on interfluves on piedmonts. The parent material consists of residuum weathered from granite and/or residuum weathered from gneiss. Depth to a root restrictive layer is greater than 60 inches. The natural drainage class is well drained. Water movement in the most restrictive layer is moderately high. Available water to a depth of 60 inches (or restricted depth) is moderate. Shrink-swell potential is low. This soil is not flooded. It is not ponded. There is no zone of water saturation within a depth of 72 inches. Organic matter content in the surface horizon is about 1 percent. Nonirrigated land capability classification is 6e. This soil does not meet hydric criteria.

---

### Map Unit RnE2 (1.31%)

Map Unit Name: Rion sandy loam, 15 to 25 percent slopes, moderately eroded  
Bedrock Depth - Min: null  
Watertable Depth - Annual Min: null  
Drainage Class - Dominant: Well drained  
Hydrologic Group - Dominant: B - Soils in this group have moderately low runoff potential when thoroughly wet. Water transmission through the soil is unimpeded.

Major components are printed below

Rion(75%)  
horizon A(0cm to 10cm) Sandy loam  
horizon Bt(10cm to 64cm) Sandy clay loam  
horizon BC(64cm to 89cm) Sandy clay loam  
horizon C(89cm to 203cm) Sandy loam

Component Description:

Minor map unit components are excluded from this report.

Map Unit: RnE2 - Rion sandy loam, 15 to 25 percent slopes, moderately eroded

Component: Rion (75%)

The Rion component makes up 75 percent of the map unit. Slopes are 15 to 25 percent. This component is on interfluves on piedmonts. The parent material consists of residuum weathered from granite and/or residuum weathered from gneiss. Depth to a root restrictive layer is greater than 60 inches. The natural drainage class is well drained. Water movement in the most restrictive layer is moderately high. Available water to a depth of 60 inches (or restricted depth) is moderate. Shrink-swell potential is low. This soil is not flooded. It is not ponded. There is no zone of water saturation within a depth of 72 inches. Organic matter content in the surface horizon is about 1 percent. Nonirrigated land capability classification is 7e. This soil does not meet hydric criteria.

---

### Map Unit ToA (2.68%)

Map Unit Name: Toccoa sandy loam, 0 to 3 percent slopes, frequently flooded  
Bedrock Depth - Min: null

## Soil Information

Watertable Depth - Annual Min:	107cm
Drainage Class - Dominant:	Well drained
Hydrologic Group - Dominant:	A - Soils in this group have low runoff potential when thoroughly wet. Water is transmitted freely through the soil.
Major components are printed below	
Toccoa(75%)	
horizon A(0cm to 5cm)	Sandy loam
horizon C1(5cm to 107cm)	Sandy loam
horizon C2(107cm to 203cm)	Loam

### Component Description:

Minor map unit components are excluded from this report.

Map Unit: ToA - Toccoa sandy loam, 0 to 3 percent slopes, frequently flooded

### Component: Toccoa (75%)

The Toccoa component makes up 75 percent of the map unit. Slopes are 0 to 3 percent. This component is on flood plains on piedmonts. The parent material consists of alluvium. Depth to a root restrictive layer is greater than 60 inches. The natural drainage class is well drained. Water movement in the most restrictive layer is high. Available water to a depth of 60 inches (or restricted depth) is moderate. Shrink-swell potential is low. This soil is frequently flooded. It is not ponded. A seasonal zone of water saturation is at 42 inches during January, February, March, December. Organic matter content in the surface horizon is about 2 percent. Nonirrigated land capability classification is 3w. This soil does not meet hydric criteria.

## Map Unit UsC (38.36%)

Map Unit Name:	Urban land-Cecil-Santuc complex, 2 to 10 percent slopes
Bedrock Depth - Min:	null
Watertable Depth - Annual Min:	66cm
Drainage Class - Dominant:	null
Hydrologic Group - Dominant:	null
Major components are printed below	
Cecil(20%)	
horizon A(0cm to 15cm)	Sandy loam
horizon Bt(15cm to 107cm)	Clay
horizon BC(107cm to 203cm)	Sandy clay loam
Santuc(20%)	
horizon A(0cm to 8cm)	Loamy coarse sand
horizon E(8cm to 23cm)	Sandy loam
horizon Bt1(23cm to 66cm)	Sandy clay loam
horizon Bt2(66cm to 104cm)	Clay loam
horizon BC(104cm to 130cm)	Loam
horizon C(130cm to 203cm)	Sandy loam

### Component Description:

Minor map unit components are excluded from this report.

Map Unit: UsC - Urban land-Cecil-Santuc complex, 2 to 10 percent slopes

### Component: Urban Land (50%)

Generated brief soil descriptions are created for major soil components. The Urban Land is a miscellaneous area.

### Component: Santuc (20%)

The Santuc component makes up 20 percent of the map unit. Slopes are 2 to 10 percent. This component is on interfluves, piedmonts. The parent material consists of residuum weathered from granite and/or residuum weathered from gneiss. Depth to a root restrictive layer is greater than 60 inches. The natural drainage class is moderately well drained. Water movement in the most restrictive layer is moderately high. Available water to a depth of 60 inches (or restricted depth) is moderate. Shrink-swell potential is

## Soil Information

low. This soil is not flooded. It is not ponded. A seasonal zone of water saturation is at 26 inches during January, February, March, December. Organic matter content in the surface horizon is about 1 percent. Nonirrigated land capability classification is 3e. This soil does not meet hydric criteria.

Component: Cecil (20%)

The Cecil component makes up 20 percent of the map unit. Slopes are 2 to 10 percent. This component is on interfluves on piedmonts. The parent material consists of residuum weathered from gneiss and/or residuum weathered from granite. Depth to a root restrictive layer is greater than 60 inches. The natural drainage class is well drained. Water movement in the most restrictive layer is moderately high. Available water to a depth of 60 inches (or restricted depth) is moderate. Shrink-swell potential is low. This soil is not flooded. It is not ponded. There is no zone of water saturation within a depth of 72 inches. Organic matter content in the surface horizon is about 1 percent. Nonirrigated land capability classification is 3e. This soil does not meet hydric criteria.

---

### Map Unit W (0.07%)

Map Unit Name: Water

No more attributes available for this map unit

Component Description:

Minor map unit components are excluded from this report.

Map Unit: W - Water

Component: Water (100%)

Generated brief soil descriptions are created for major soil components. The Water is a miscellaneous area.

---

### Map Unit WnB (1.35%)

Map Unit Name: Winnsboro sandy loam, 2 to 6 percent slopes

Bedrock Depth - Min: 104cm

Watertable Depth - Annual Min: null

Drainage Class - Dominant: Well drained

Hydrologic Group - Dominant: C - Soils in this group have moderately high runoff potential when thoroughly wet. Water transmission through the soil is somewhat restricted.

Major components are printed below

Winnsboro(75%)

horizon A(0cm to 15cm)	Sandy loam
horizon Bt(15cm to 76cm)	Clay
horizon BC(76cm to 91cm)	Sandy clay loam
horizon C(91cm to 104cm)	Sandy loam
horizon Cr(104cm to 203cm)	Weathered bedrock

Component Description:

Minor map unit components are excluded from this report.

Map Unit: WnB - Winnsboro sandy loam, 2 to 6 percent slopes

Component: Winnsboro (75%)

The Winnsboro component makes up 75 percent of the map unit. Slopes are 2 to 6 percent. This component is on interfluves on piedmonts. The parent material consists of residuum weathered from diorite and/or residuum weathered from gabbro. Depth to a root restrictive layer, bedrock, paralithic, is 40 to 60 inches. The natural drainage class is well drained. Water movement in the most restrictive layer is low. Available water to a depth of 60 inches (or restricted depth) is low. Shrink-swell potential is moderate. This soil is not flooded. It is not ponded. There is no zone of water saturation within a depth of 72 inches. Organic matter content in the surface horizon is about 1 percent. Nonirrigated land capability classification is 2e. This soil does not meet hydric criteria.

---

### Map Unit WoA (0.09%)

## Soil Information

Map Unit Name:	Worsham loam, 0 to 2 percent slopes
Bedrock Depth - Min:	null
Watertable Depth - Annual Min:	13cm
Drainage Class - Dominant:	Poorly drained
Hydrologic Group - Dominant:	D - Soils in this group have high runoff potential when thoroughly wet. Water movement through the soil is restricted or very restricted.

Major components are printed below

Worsham(75%)	
horizon A(0cm to 13cm)	Loam
horizon BE(13cm to 43cm)	Sandy clay loam
horizon Bt(43cm to 135cm)	Clay
horizon BC(135cm to 203cm)	Sandy clay loam

Component Description:

Minor map unit components are excluded from this report.

Map Unit: WoA - Worsham loam, 0 to 2 percent slopes

Component: Worsham (75%)

The Worsham component makes up 75 percent of the map unit. Slopes are 0 to 2 percent. This component is on depressions on piedmonts. The parent material consists of local alluvium. Depth to a root restrictive layer is greater than 60 inches. The natural drainage class is poorly drained. Water movement in the most restrictive layer is low. Available water to a depth of 60 inches (or restricted depth) is moderate. Shrink-swell potential is moderate. This soil is not flooded. It is not ponded. A seasonal zone of water saturation is at 5 inches during January, February, March, December. Organic matter content in the surface horizon is about 2 percent. Nonirrigated land capability classification is 4w. This soil meets hydric criteria.

---

### Map Unit WyB2 (0.06%)

Map Unit Name:	Wynott-Winnsboro complex, 2 to 6 percent slopes, moderately eroded
Bedrock Depth - Min:	74cm
Watertable Depth - Annual Min:	null
Drainage Class - Dominant:	Well drained
Hydrologic Group - Dominant:	D - Soils in this group have high runoff potential when thoroughly wet. Water movement through the soil is restricted or very restricted.

Major components are printed below

Wynott(50%)	
horizon A(0cm to 13cm)	Sandy loam
horizon Bt(13cm to 53cm)	Clay
horizon BC(53cm to 74cm)	Sandy clay loam
horizon Cr(74cm to 203cm)	Weathered bedrock
Winnsboro(25%)	
horizon A(0cm to 15cm)	Sandy loam
horizon Bt(15cm to 76cm)	Clay
horizon BC(76cm to 91cm)	Sandy clay loam
horizon C(91cm to 104cm)	Sandy loam
horizon Cr(104cm to 203cm)	Weathered bedrock

Component Description:

Minor map unit components are excluded from this report.

Map Unit: WyB2 - Wynott-Winnsboro complex, 2 to 6 percent slopes, moderately eroded

Component: Wynott (50%)

The Wynott component makes up 50 percent of the map unit. Slopes are 2 to 6 percent. This component is on interfluvial on piedmonts. The parent material consists of residuum weathered from diorite and/or residuum weathered from gabbro. Depth to a root restrictive layer, bedrock, paralithic, is 20 to 40 inches. The natural drainage class is well drained. Water movement in the most

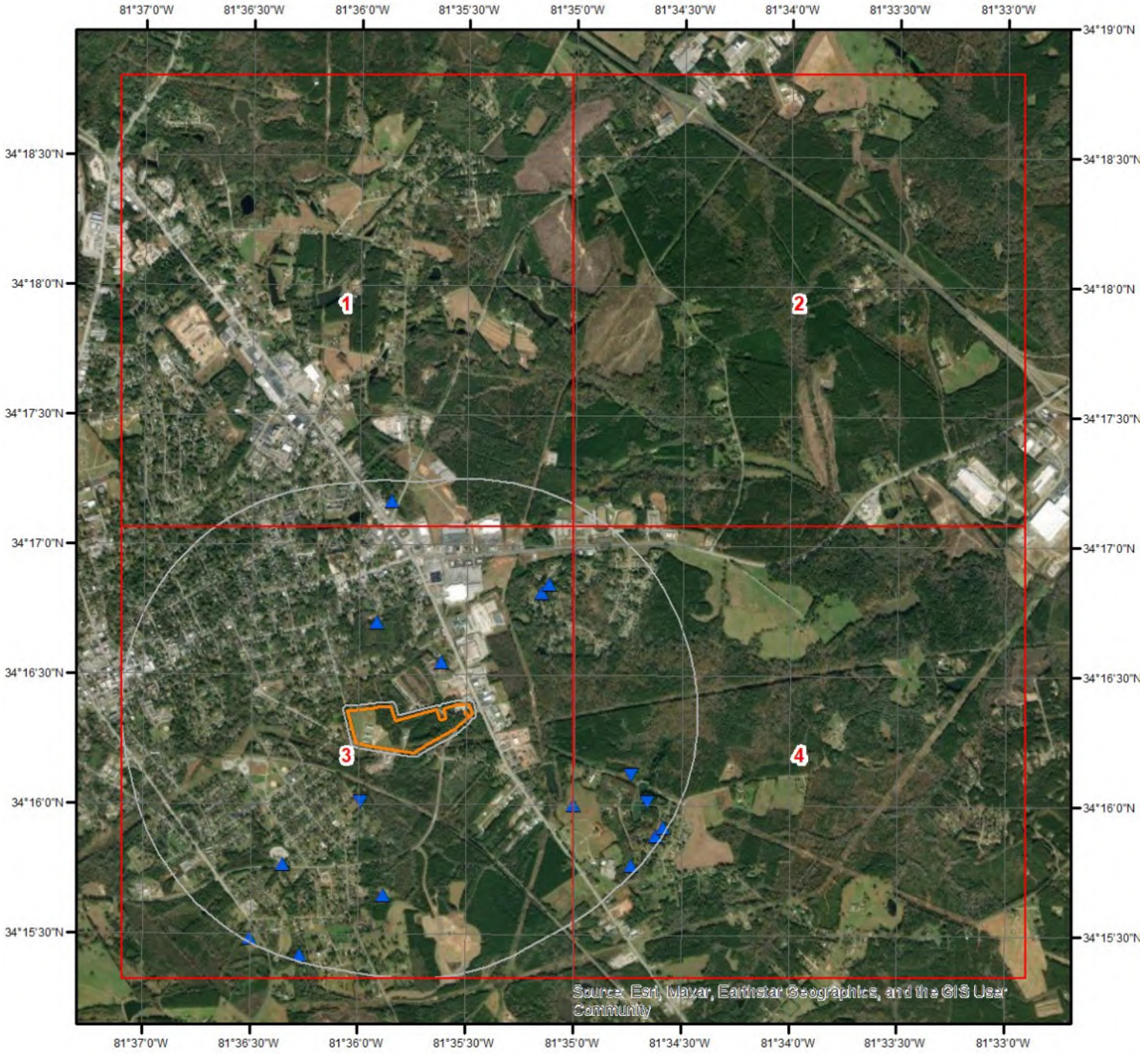
## Soil Information

restrictive layer is low. Available water to a depth of 60 inches (or restricted depth) is low. Shrink-swell potential is moderate. This soil is not flooded. It is not ponded. There is no zone of water saturation within a depth of 72 inches. Organic matter content in the surface horizon is about 1 percent. Nonirrigated land capability classification is 4e. This soil does not meet hydric criteria.

### Component: Winnsboro (25%)

The Winnsboro component makes up 25 percent of the map unit. Slopes are 2 to 6 percent. This component is on interfluvial on piedmonts. The parent material consists of residuum weathered from diorite and/or residuum weathered from gabbro. Depth to a root restrictive layer, bedrock, paralithic, is 40 to 60 inches. The natural drainage class is well drained. Water movement in the most restrictive layer is low. Available water to a depth of 60 inches (or restricted depth) is low. Shrink-swell potential is moderate. This soil is not flooded. It is not ponded. There is no zone of water saturation within a depth of 72 inches. Organic matter content in the surface horizon is about 1 percent. Nonirrigated land capability classification is 2e. This soil does not meet hydric criteria.

# Wells and Additional Sources



## Wells & Additional Sources




- |                                |                                    |
|--------------------------------|------------------------------------|
| ▲ Sites with Higher Elevation  | ▲ OGW Sites with Higher Elevation  |
| ■ Sites with Same Elevation    | ■ OGW Sites with Same Elevation    |
| ▼ Sites with Lower Elevation   | ▼ OGW Sites with Lower Elevation   |
| ○ Sites with Unknown Elevation | ● OGW Sites with Unknown Elevation |



# Wells and Additional Sources




## Wells & Additional Sources - Page 1




- |                                |                                    |
|--------------------------------|------------------------------------|
| ▲ Sites with Higher Elevation  | ▲ OGW Sites with Higher Elevation  |
| ■ Sites with Same Elevation    | ■ OGW Sites with Same Elevation    |
| ▼ Sites with Lower Elevation   | ▼ OGW Sites with Lower Elevation   |
| ○ Sites with Unknown Elevation | ● OGW Sites with Unknown Elevation |



# Wells and Additional Sources



## Wells & Additional Sources - Page 2




- |                                |                                    |
|--------------------------------|------------------------------------|
| ▲ Sites with Higher Elevation  | ▲ OGW Sites with Higher Elevation  |
| ■ Sites with Same Elevation    | ■ OGW Sites with Same Elevation    |
| ▼ Sites with Lower Elevation   | ▼ OGW Sites with Lower Elevation   |
| ○ Sites with Unknown Elevation | ● OGW Sites with Unknown Elevation |



# Wells and Additional Sources



## Wells & Additional Sources - Page 3




- |                                |                                    |
|--------------------------------|------------------------------------|
| ▲ Sites with Higher Elevation  | ▲ OGW Sites with Higher Elevation  |
| ■ Sites with Same Elevation    | ■ OGW Sites with Same Elevation    |
| ▼ Sites with Lower Elevation   | ▼ OGW Sites with Lower Elevation   |
| ○ Sites with Unknown Elevation | ● OGW Sites with Unknown Elevation |



# Wells and Additional Sources



## Wells & Additional Sources - Page 4



- |                                |                                    |
|--------------------------------|------------------------------------|
| ▲ Sites with Higher Elevation  | ▲ OGW Sites with Higher Elevation  |
| ■ Sites with Same Elevation    | ■ OGW Sites with Same Elevation    |
| ▼ Sites with Lower Elevation   | ▼ OGW Sites with Lower Elevation   |
| ○ Sites with Unknown Elevation | ● OGW Sites with Unknown Elevation |



# Wells and Additional Sources Summary

## Federal Sources

### Public Water Systems Violations and Enforcement Data

Map Key	ID	Distance (ft)	Direction
	No records found		

### Safe Drinking Water Information System (SDWIS)

Map Key	ID	Distance (ft)	Direction
	No records found		

### USGS National Water Information System

Map Key	Site No	Distance (ft)	Direction
2	USGS-341600081360008	1326.77	SSW
2	USGS-341600081360009	1326.77	SSW
12	USGS-341600081344009	4610.04	ESE

### Wells from NWIS

Map Key	ID	Distance (ft)	Direction
	No records found		

## State Sources

### Coastal Plain Well Records

Map Key	ID	Distance (ft)	Direction
	No records found		

### Oil and Gas Wells

Map Key	ID	Distance (ft)	Direction
	No records found		

### Public Water Supply Wells

Map Key	ID	Distance (ft)	Direction
	No records found		

### Underground Injection Control Wells

Map Key	ID	Distance (ft)	Direction
	No records found		

## Wells and Additional Sources Summary

### Water Wells

Map Key	SCWRC	Distance (ft)	Direction
1	38L--t002	1065.09	NNE
3	38L--t004	1974.57	NNW
4	38L--u001	3395.17	S
5	38L--vz03	3316.36	SW
6	38L--tz04	3191.74	ESE
7	38L--t001	3121.74	NE
8	38L--t003	3382.62	NE
9	38L--k004	4786.53	N
10	37L--p001	3991.64	ESE
11	38L--v007	5126.37	SSW
13	38L--v005	5184.16	SW
14	37L--y009	5137.22	ESE
15	37L--y002	5161.28	ESE
16	37L--y003	5198.08	ESE

# Wells and Additional Sources Detail Report

## USGS National Water Information System

Map Key	Direction	Distance (mi)	Distance (ft)	Elevation (ft)	DB
2	SSW	0.25	1,326.77	507.58	FED USGS

Site No: USGS-341600081360008  
Site Type: Well  
Formation Type: Bedrock  
Date Drilled: 19860605  
Well Depth:  
Well Depth Unit:  
Well Hole Depth: 250.00  
Well Hole Depth Unit: ft  
Reporting Agency: USGS South Carolina Water Science Center  
Station Name: NEW- 179  
Latitude: 34.26680615000000  
Longitude: -81.5998286000000

Map Key	Direction	Distance (mi)	Distance (ft)	Elevation (ft)	DB
2	SSW	0.25	1,326.77	507.58	FED USGS

Site No: USGS-341600081360009  
Site Type: Well  
Formation Type: Bedrock  
Date Drilled: 19860605  
Well Depth:  
Well Depth Unit:  
Well Hole Depth: 250.00  
Well Hole Depth Unit: ft  
Reporting Agency: USGS South Carolina Water Science Center  
Station Name: NEW- 180  
Latitude: 34.26680615000000  
Longitude: -81.5998286000000

Map Key	Direction	Distance (mi)	Distance (ft)	Elevation (ft)	DB
12	ESE	0.87	4,610.04	522.71	FED USGS

Site No: USGS-341600081344009  
Site Type: Well  
Formation Type:  
Date Drilled:  
Well Depth:  
Well Depth Unit:  
Well Hole Depth:

# Wells and Additional Sources Detail Report

Well Hole Depth Unit:

Reporting Agency: USGS South Carolina Water Science Center  
 Station Name: NEW- 81  
 Latitude: 34.26680677000000  
 Longitude: -81.5776058000000

## Water Wells

Map Key	Direction	Distance (mi)	Distance (ft)	Elevation (ft)	DB
1	NNE	0.20	1,065.09	546.11	WATER WELLS

SCWRC:	38L--t002	Own ID:	
SCWRC Tran:		DHEC Permit NO:	36009996
SCWRC Orig:		Location:	E of Newberry
Dr Dpth:	225	Loc Accuracy:	County GIS/Tax
Com Dpth:		Quad:	Newberry E
Elev:		Quadno:	192
Elevr:		Lat:	341633
Topog:		Long:	813537
Aquifer:		Utmn:	3792692
Basin:		Utme:	445362
Water Use:	IR	Owner:	Billye E West
Sorctp:	W	Contact:	
Yield:	30	Address:	779 Wilson Rd
Headtab Updated:	4/26/2009	City:	Newberry
Parcel ID:	399-52	State:	SC
Remarks:	20 gpm at 100 10 gpm at 180; owner on form Danny Turner	Zip:	29108
CONO:	NEW-1392	Phone:	803 276-6831
URID:			

Map Key	Direction	Distance (mi)	Distance (ft)	Elevation (ft)	DB
3	NNW	0.37	1,974.57	551.10	WATER WELLS

SCWRC:	38L--t004	Own ID:	
SCWRC Tran:		DHEC Permit NO:	36078987
SCWRC Orig:		Location:	Newberry
Dr Dpth:	200	Loc Accuracy:	County GIS/Tax
Com Dpth:		Quad:	Newberry East
Elev:		Quadno:	192
Elevr:		Lat:	341642
Topog:		Long:	813555
Aquifer:		Utmn:	3792998
Basin:		Utme:	444902
Water Use:	DO	Owner:	Jason S & Kristen B Ashcraft
Sorctp:		Contact:	
Yield:	15	Address:	2540 Johnstone St

## Wells and Additional Sources Detail Report

Headtab Updated:	6/17/2009	City:	Newberry
Parcel ID:	399-149	State:	SC
Remarks:	Owner on form Kirston Ashcraft; 1 house listed, 2 structures seen, close together	Zip:	29108
CONO:	NEW-2319	Phone:	
URID:			

Map Key	Direction	Distance (mi)	Distance (ft)	Elevation (ft)	DB
4	S	0.64	3,395.17	543.18	WATER WELLS

SCWRC:	38L--u001	Own ID:	
SCWRC Tran:		DHEC Permit NO:	
SCWRC Orig:		Locattion:	SE of Newberry
Dr Dpth:	125	Loc Accuracy:	County GIS/Tax
Com Dpth:		Quad:	Newberry E
Elev:		Quadno:	192
Elevr:		Lat:	341539
Topog:		Long:	813553
Aquifer:		Utmn:	3791058
Basin:		Utme:	444927
Water Use:	DO	Owner:	Lindsay Dean & Lisa F Stribble
Sorctp:	W	Contact:	
Yield:	30	Address:	2111 Hawkins St
Headtab Updated:	4/26/2009	City:	Newberry
Parcel ID:	401-15	State:	SC
Remarks:	30 gpm at 65; owner on form Dean Stribble	Zip:	29108
CONO:	NEW-1391	Phone:	803 321-3014
URID:			

Map Key	Direction	Distance (mi)	Distance (ft)	Elevation (ft)	DB
5	SW	0.63	3,316.36	557.80	WATER WELLS

SCWRC:	38L--vz03	Own ID:	
SCWRC Tran:		DHEC Permit NO:	36081582
SCWRC Orig:		Locattion:	Newberry
Dr Dpth:	605	Loc Accuracy:	County GIS/Tax
Com Dpth:		Quad:	Newberry East
Elev:		Quadno:	192
Elevr:		Lat:	341546
Topog:		Long:	813621
Aquifer:		Utmn:	3791274
Basin:		Utme:	444224
Water Use:	IR	Owner:	Carolina Concrete
Sorctp:		Contact:	
Yield:	35	Address:	1710 Dixie Dr

## Wells and Additional Sources Detail Report

Headtab Updated:	6/17/2009	City:	Newberry
Parcel ID:	346-2-1-29	State:	SC
Remarks:	2 gpm 68, 20 gpm 74, 13 gpm 298 ft; lot listed as Player St, but actually on Dixie Dr; borderline for z, +-200 ft	Zip:	29108
CONO:	NEW-2353	Phone:	
URID:			

Map Key	Direction	Distance (mi)	Distance (ft)	Elevation (ft)	DB
6	ESE	0.60	3,191.74	553.43	WATER WELLS

SCWRC:	38L--tz04	Own ID:	
SCWRC Tran:		DHEC Permit NO:	36047240
SCWRC Orig:		Locattion:	Newberry
Dr Dpth:	705	Loc Accuracy:	County GIS/Tax
Com Dpth:		Quad:	Newberry East
Elev:		Quadno:	192
Elevr:		Lat:	341699
Topog:		Long:	813599
Aquifer:		Utmn:	
Basin:		Utme:	
Water Use:	IR	Owner:	Newberry Electric
Sorctp:		Contact:	
Yield:	60	Address:	882 Wilson Rd
Headtab Updated:	6/17/2009	City:	Newberry
Parcel ID:	397-31	State:	SC
Remarks:	2 gpm 90, 3 gpm 120, 15 gpm 270, 35 gpm 358, 5 gpm 400 ft; Address on form P O Box 477, Newberry, SC 29108; Large property; building replaced and lot reconfigured, 397-91 also being developed since 2001 GIS photo	Zip:	29108
CONO:	NEW-1978	Phone:	
URID:			

Map Key	Direction	Distance (mi)	Distance (ft)	Elevation (ft)	DB
7	NE	0.59	3,121.74	543.98	WATER WELLS

SCWRC:	38L--t001	Own ID:	
SCWRC Tran:		DHEC Permit NO:	36009337
SCWRC Orig:		Locattion:	NE of Newberry
Dr Dpth:	485	Loc Accuracy:	County GIS/Tax
Com Dpth:		Quad:	Newberry E
Elev:		Quadno:	192
Elevr:		Lat:	341649
Topog:		Long:	813509
Aquifer:		Utmn:	3793207

## Wells and Additional Sources Detail Report

Basin:		Utme:	446089
Water Use:	DO	Owner:	Jim Talbot
Sorctp:	W	Contact:	
Yield:	3	Address:	1025 Wallace Dr
Headtab Updated:	4/26/2009	City:	Newberry
Parcel ID:	397-1-2-8	State:	SC
Remarks:	4 gpm at 390	Zip:	29108
CONO:	NEW-1393	Phone:	
URID:			

Map Key	Direction	Distance (mi)	Distance (ft)	Elevation (ft)	DB
8	NE	0.64	3,382.62	548.70	WATER WELLS

SCWRC:	38L--t003	Own ID:	
SCWRC Tran:		DHEC Permit NO:	36020718
SCWRC Orig:		Locattion:	W of Newberry
Dr Dpth:	440	Loc Accuracy:	County GIS/Tax
Com Dpth:		Quad:	Newberry E
Elev:		Quadno:	192
Elevr:		Lat:	341651
Topog:		Long:	813507
Aquifer:		Utmn:	3793260
Basin:		Utme:	446130
Water Use:	DO	Owner:	Calvin L & Karen K Chasteen
Sorctp:	W	Contact:	
Yield:	5	Address:	1023 Wallace Dr
Headtab Updated:	4/26/2009	City:	Newberry
Parcel ID:	397-1-2-7	State:	SC
Remarks:	Water at 200 400'; owner on form Calvin Chasteen, 1632 Wallace Dr	Zip:	29108
CONO:	NEW-1629	Phone:	
URID:			

Map Key	Direction	Distance (mi)	Distance (ft)	Elevation (ft)	DB
9	N	0.91	4,786.53	551.49	WATER WELLS

SCWRC:	38L--k004	Own ID:	
SCWRC Tran:		DHEC Permit NO:	36073229
SCWRC Orig:		Locattion:	Newberry
Dr Dpth:	180	Loc Accuracy:	County GIS/Tax
Com Dpth:		Quad:	Newberry East
Elev:		Quadno:	192
Elevr:		Lat:	341710
Topog:		Long:	813551
Aquifer:		Utmn:	3793846
Basin:		Utme:	444994

## Wells and Additional Sources Detail Report

Water Use:	DO	Owner:	Terry A & emily R Owen	
Sorctp:		Contact:		
Yield:	40	Address:	2857 Winnsboro Rd	
Headtab Updated:	6/17/2009	City:	Newberry	
Parcel ID:	342-2-5-1	State:	SC	
Remarks:	30 gpm 95, 10 gpm 120 ft; Owner on form Perry Owen, 2857 Hwy 34, Newberry; phone no listed as Miles Owens, 857 Winnsboro Rd		Zip:	29108
CONO:	NEW-2225	Phone:	803-405-1339	
URID:				

Map Key	Direction	Distance (mi)	Distance (ft)	Elevation (ft)	DB
10	ESE	0.76	3,991.64	523.34	WATER WELLS

SCWRC:	37L--p001	Own ID:	*SPRING*	
SCWRC Tran:	37L--p001	DHEC Permit NO:		
SCWRC Orig:	37L--p01	Locattion:	E of Newberry	
Dr Dpth:		Loc Accuracy:	County GIS/Tax	
Com Dpth:		Quad:	Newberry E	
Elev:	500	Quadno:	192	
Elevr:	T	Lat:	341607	
Topog:	DRAW	Long:	813444	
Aquifer:		Utmn:	3791884	
Basin:		Utme:	446709	
Water Use:	IS	Owner:	Otis L Whitaker Estate	
Sorctp:	S	Contact:	Jim Singleton	
Yield:	85	Address:	NE OF HWY 76	
Headtab Updated:	4/15/2009	City:	Newberry	
Parcel ID:	400-1	State:	SC	
Remarks:	SPRING; owner on form SCW&MRD FishHatchery, Four County Fish Hatchery, Newberry, sold 2005; field loc 341605, 813443		Zip:	29108
CONO:	NEW-0081	Phone:	803/276-2378	
URID:				

Map Key	Direction	Distance (mi)	Distance (ft)	Elevation (ft)	DB
11	SSW	0.97	5,126.37	567.22	WATER WELLS

SCWRC:	38L--v007	Own ID:	
SCWRC Tran:		DHEC Permit NO:	36084332
SCWRC Orig:		Locattion:	Newberry
Dr Dpth:	280	Loc Accuracy:	County GIS/Tax
Com Dpth:		Quad:	Newberry East
Elev:		Quadno:	192
Elevr:		Lat:	341525
Topog:		Long:	813616

## Wells and Additional Sources Detail Report

Aquifer:		Utmn:	3790627	
Basin:		Utme:	444359	
Water Use:	DO	Owner:	Jerry Collier (deceased)	
Sorctp:		Contact:		
Yield:	30	Address:	170 Ebenezer Acres	
Headtab Updated:	6/17/2009	City:	Newberry	
Parcel ID:	346-80	State:	SC	
Remarks:	2 gpm at 230 ft; Form lists owner as Raul Malaria; 170 Ebenezer Dr is 1 of 3 MH on property, now listed as Francisco Emanuelli; contact for property Sam Jefcoat		Zip:	29108
CONO:	NEW-2382	Phone:		
URID:				

Map Key	Direction	Distance (mi)	Distance (ft)	Elevation (ft)	DB
13	SW	0.98	5,184.16	555.80	WATER WELLS

SCWRC:	38L--v005	Own ID:		
SCWRC Tran:	38L--xz02	DHEC Permit NO:		
SCWRC Orig:	38L--xz2	Locattion:	SE of Newberry	
Dr Dpth:	200	Loc Accuracy:	County GIS/Tax	
Com Dpth:		Quad:	Newberry E	
Elev:		Quadno:	192	
Elevr:		Lat:	341529	
Topog:		Long:	813630	
Aquifer:		Utmn:	3790731	
Basin:		Utme:	444001	
Water Use:	DO	Owner:	Mary Dove Nichols	
Sorctp:	W	Contact:		
Yield:	4	Address:	27 Nance St	
Headtab Updated:	4/26/2009	City:	Newberry	
Parcel ID:	346-76	State:	SC	
Remarks:	Yield 4-5 gpm; owner on form Bernard Nichols, 1710 Wheeler Street, Newberry		Zip:	29108
CONO:	NEW-0783	Phone:		
URID:				

Map Key	Direction	Distance (mi)	Distance (ft)	Elevation (ft)	DB
14	ESE	0.97	5,137.22	537.44	WATER WELLS

SCWRC:	37L--y009	Own ID:	
SCWRC Tran:		DHEC Permit NO:	
SCWRC Orig:		Locattion:	SE of Newberry
Dr Dpth:	355	Loc Accuracy:	County GIS/Tax
Com Dpth:		Quad:	Newberry E
Elev:		Quadno:	192

## Wells and Additional Sources Detail Report

Elevr:	Lat:	341546
Topog:	Long:	813444
Aquifer:	Utmn:	3791263
Basin:	Utme:	446715
Water Use: DO	Owner:	Daniel & Cindy Murphy
Sorctp: W	Contact:	
Yield: 50	Address:	104 Wildwood D
Headtab Updated: 4/15/2009	City:	Prosperity
Parcel ID: 400-1-4-6	State:	SC
Remarks: 2 at 138 48 at 348; owner on form Dan Murphy, PO Box 313, Prosperity NEW-1520	Zip:	29127
CONO:	Phone:	803 364-1371
URID:		

Map Key	Direction	Distance (mi)	Distance (ft)	Elevation (ft)	DB
15	ESE	0.98	5,161.28	547.08	WATER WELLS

SCWRC: 37L--y002	Own ID:	
SCWRC Tran:	DHEC Permit NO:	36002250
SCWRC Orig:	Locattion:	SE of Newberry
Dr Dpth: 205	Loc Accuracy:	County GIS/Tax
Com Dpth:	Quad:	Newberry E
Elev:	Quadno:	192
Elevr:	Lat:	341553
Topog:	Long:	813437
Aquifer:	Utmn:	3791459
Basin:	Utme:	446892
Water Use: DO	Owner:	Mary Ann D Smith
Sorctp: W	Contact:	
Yield: 25	Address:	106 Shady Ln
Headtab Updated: 4/15/2009	City:	Newberry
Parcel ID: 400-1-5-10	State:	SC
Remarks: 10 gpm at 120 15 at 175; owner on form John Hayes	Zip:	29108
CONO: NEW-1424	Phone:	803 276-7465
URID:		

Map Key	Direction	Distance (mi)	Distance (ft)	Elevation (ft)	DB
16	ESE	0.98	5,198.08	540.03	WATER WELLS

SCWRC: 37L--y003	Own ID:	
SCWRC Tran:	DHEC Permit NO:	
SCWRC Orig:	Locattion:	SE of Newberry
Dr Dpth: 145	Loc Accuracy:	County GIS/Tax
Com Dpth:	Quad:	Newberry E
Elev:	Quadno:	192

## Wells and Additional Sources Detail Report

Elevr:		Lat:	341555
Topog:		Long:	813435
Aquifer:		Utmn:	3791519
Basin:		Utme:	446930
Water Use:	DO	Owner:	Stan Renwick
Sorctp:	W	Contact:	
Yield:	25	Address:	134 Shady Ln
Headtab Updated:	4/15/2009	City:	Newberry
Parcel ID:	400-1-5-11	State:	SC
Remarks:	15 gpm at 85 10 gpm at 125 36017258	Zip:	29108
CONO:	NEW-1517	Phone:	
URID:			

## Radon Information

This section lists any relevant radon information found for the target property.

Federal EPA Radon Zone for *NEWBERRY* County: **3**

*Zone 1: Counties with predicted average indoor radon screening levels greater than 4 pCi/L*

*Zone 2: Counties with predicted average indoor radon screening levels from 2 to 4 pCi/L*

*Zone 3: Counties with predicted average indoor radon screening levels less than 2 pCi/L*

---

### Federal Area Radon Information for *NEWBERRY* County

No Measures/Homes:	11
Geometric Mean:	0.6
Arithmetic Mean:	1
Median:	0.9
Standard Deviation:	0.7
Maximum:	2.1
% >4 pCi/L:	0
% >20 pCi/L:	0
Notes on Data Table:	TABLE 1. Screening indoor radon data from the EPA/State Residential Radon Survey of South Carolina conducted during 1990-91. Data represent 2-7 day charcoal canister measurement from the lowest level of each home tested.

## **Federal Sources**

### **FEMA National Flood Hazard Layer**

**FEMA FLOOD**

The National Flood Hazard Layer (NFHL) data incorporates Flood Insurance Rate Map (FIRM) databases published by the Federal Emergency Management Agency (FEMA), and any Letters Of Map Revision (LOMRs) that have been issued against those databases since their publication date. The FIRM Database is the digital, geospatial version of the flood hazard information shown on the published paper FIRMs. The FIRM Database depicts flood risk information and supporting data used to develop the risk data. The FIRM Database is derived from Flood Insurance Studies (FISs), previously published FIRMs, flood hazard analyses performed in support of the FISs and FIRMs, and new mapping data, where available.

### **Indoor Radon Data**

**INDOOR RADON**

Indoor radon measurements tracked by the Environmental Protection Agency(EPA) and the State Residential Radon Survey.

### **Public Water Systems Violations and Enforcement Data**

**PWSV**

List of drinking water violations and enforcement actions from the Safe Drinking Water Information System (SDWIS) made available by the Drinking Water Protection Division of the US EPA's Office of Groundwater and Drinking Water. Enforcement sensitive actions are not included in the data released by the EPA. Address information provided in SWDIS may correspond either with the physical location of the water system, or with a contact address.

### **Radon Zone Level**

**RADON ZONE**

Areas showing the level of Radon Zones (level 1, 2 or 3) by county. This data is maintained by the Environmental Protection Agency (EPA).

### **Safe Drinking Water Information System (SDWIS)**

**SDWIS**

The Safe Drinking Water Information System (SDWIS) contains information about public water systems as reported to US Environmental Protection Agency (EPA) by the states. Addresses may correspond with the location of the water system, or with a contact address.

### **Soil Survey Geographic database**

**SSURGO**

The Soil Survey Geographic database (SSURGO) contains information about soil as collected by the National Cooperative Soil Survey at the Natural Resources Conservation Service (NRCS). Soil maps outline areas called map units. The map units are linked to soil properties in a database. Each map unit may contain one to three major components and some minor components.

### **USGS Current Topo**

**US TOPO**

US Topo topographic maps are produced by the National Geospatial Program of the U.S. Geological Survey (USGS). The project was launched in late 2009, and the term "US Topo" refers specifically to quadrangle topographic maps published in 2009 and later.

### **USGS Geology**

**US GEOLOGY**

Seamless maps depicting geological information provided by the United States Geological Survey (USGS).

### **USGS National Water Information System**

**FED USGS**

The U.S. Geological Survey's (USGS) National Water Information System (NWIS) is the nation's principal repository of water resources data. This database includes comprehensive information of well-construction details, time-series data for gage height, streamflow, groundwater level, and precipitation and water use data. NWIS database information is obtained through the Water Quality Data Portal (WQP).

### **Wells from NWIS**

**FED USGS**

The U.S. Geological Survey's (USGS) National Water Information System (NWIS) is the nation's principal repository of water resources data. The NWIS includes comprehensive information of well-construction details, time-series data for gage height, streamflow, groundwater level, and precipitation and water use data. This select NWIS Wells dataset contains specific Site Types from the overall NWIS Sites data, limited to the following Group Site Types only: Groundwater Group Site Types: Well, Collector or Ranney type well, Hyporheic-zone well, Interconnected Wells, Multiple wells; Spring Group Site Type: Spring; and Other Group Site Types: Aggregate groundwater use, Cistern. Applicable NWIS database information is obtained through the Water Quality Data Portal (WQP).

## State Sources

### Coastal Plain Well Records

A list of water wells in the Coastal Plain counties of South Carolina. This is provided by Department of Natural Resource's Hydrology Section.

**WATER WELLS**

### Oil and Gas Wells

As of RI state regulatory agencies, FracTracker Alliance - state of South Carolina confirmed not to have any active (drilled but not plugged) oil and gas wells.

**OGW**

### Public Water Supply Wells

A list of Public Water Supply Wells made available by the South Carolina Department of Health and Environmental Control (DHEC) Bureau of Water (BOW).

**PWSW**

### Underground Injection Control Wells

This list of Underground Injection Control Class V Wells is provided by the South Carolina Department of Health and Environmental Control (DHEC). The majority of Class V Wells are aquifer remediation injection wells, and the remaining are Aquifer Storage and Recovery Wells (storage of potable water in the subsurface).

**UIC**

### Water Wells

A list of water wells in the Piedmont (upstate) counties made available by by the South Carolina Department of Natural Resources. Some well locations are approximated to the nearest degree and minute of latitude and longitude.

**WATER WELLS**

## Liability Notice

**Reliance on information in Report:** The Physical Setting Report (PSR) DOES NOT replace a full Phase I Environmental Site Assessment but is solely intended to be used as a review of environmental databases and physical characteristics for the site or adjacent properties.

**License for use of information in Report:** No page of this report can be used without this cover page, this notice and the project property identifier. The information in Report(s) may not be modified or re-sold.

**Your Liability for misuse:** Using this Service and/or its reports in a manner contrary to this Notice or your agreement will be in breach of copyright and contract and ERIS may obtain damages for such mis-use, including damages caused to third parties, and gives ERIS the right to terminate your account, rescind your license to any previous reports and to bar you from future use of the Service.

**No warranty of Accuracy or Liability for ERIS:** The information contained in this report has been produced by ERIS Information Inc. ("ERIS") using various sources of information, including information provided by Federal and State government departments. The report applies only to the address and up to the date specified on the cover of this report, and any alterations or deviation from this description will require a new report. This report and the data contained herein does not purport to be and does not constitute a guarantee of the accuracy of the information contained herein and does not constitute a legal opinion nor medical advice. Although ERIS has endeavored to present you with information that is accurate, ERIS Information Inc. disclaims, any and all liability for any errors, omissions, or inaccuracies in such information and data, whether attributable to inadvertence, negligence or otherwise, and for any consequences arising therefrom. Liability on the part of ERIS is limited to the monetary value paid for this report.

**Trademark and Copyright:** You may not use the ERIS trademarks or attribute any work to ERIS other than as outlined above. This Service and Report(s) are protected by copyright owned by ERIS Information Inc. Copyright in data used in the Service or Report(s) (the "Data") is owned by ERIS or its licensors. The Service, Report(s) and Data may not be copied or reproduced in whole or in any substantial part without prior written consent of ERIS.

## **APPENDIX J**

### **QUALIFICATIONS OF ENVIRONMENTAL PROFESSIONAL**





#### Expertise

- Geology
- Environmental Site Assessments
- Environmental Remediation
- Erosion and Sediment Control
- Construction

#### Education

- B.S. in Geology, Appalachian State University, 2015

#### Registrations/ Certifications

- Licensed Professional Geologist in North Carolina
- OSHA 40-HR HAZWOPER
- Erosion and Sediment Control Level I
- Spray Applied Fireproofing Special Inspector

#### Contact Information:

919-376-7913  
ehamo@synterracorp.com

SynTerra  
511 Keisler Drive  
Suite 102  
Cary, NC 27518

#### Experience Summary

Evan Hamo was raised in Raleigh, North Carolina. He earned his Bachelor's degree in Geology from Appalachian State University. Since graduating, Mr. Hamo has gained experience in construction operations, environmental assessments, environmental remediation, and quality assurance. In 2021, Evan earned his Geologists License from the North Carolina Board for Licensing Geologists. Key accomplishments include his work with Bloc 83 and One Glenwood office towers in downtown Raleigh. During his time in Raleigh, he headed the environmental department for the Carolinas and Tennessee. In 2022, Evan Hamo joined SynTerra as a Project Scientist.

#### Selected Key Projects

##### BLOC 83 – RALEIGH, NORTH CAROLINA:

During his time with GTA Associates Inc., Mr. Hamo operated as a Staff Scientist on the Bloc 83 office tower and parking garage brownfields project located in downtown Raleigh. He played a primary role in the due diligence process including curating Phase I ESA reports for multiple residential and commercial properties totaling 1.6-acres in downtown Raleigh. Evan further oversaw tank removal, collected soil samples, and performed soil screening throughout the remediation of the property. During the construction of the office towers, he performed construction observations and testing as well as fireproofing special inspections.

##### ONE GLENWOOD– RALEIGH, NORTH CAROLINA

Prior to his involvement with the Bloc 83 Project, Evan conducted key inspections, testing, and monitoring operations at the One Glenwood office tower in downtown Raleigh. Mr. Hamo was responsible for monitoring the placement of structural fill, monitoring soils for contaminants, and performing grout testing for drilled pier deep foundations. His responsibilities also included concrete testing, cold-frame steel inspections, decking inspections, and fireproofing special inspections of spray-applied and intumescent paint fireproofing.

##### VARIOUS PROJECTS – NORTH CAROLINA, SOUTH CAROLINA, AND TENNESSEE

During his 6-year career with GTA Associates Inc., Mr. Hamo performed numerous Phase I environmental site assessments across the Carolinas and Tennessee. Properties included in his portfolio range from cellular towers, rural and residential land, commercial properties, logistics facilities, and various industrial properties.