

STATE OF SOUTH CAROLINA)
)
NEWBERRY COUNTY)

ORDINANCE NO. 05-04-2026

NEWBERRY CLERK OF CRT
JUN 18 '26 AM8:40

AN ORDINANCE ACTING ON A REQUEST TO AMEND THE OFFICIAL ZONING MAP ESTABLISHED PURSUANT TO ZONING ORDINANCE NO. 12-24-01 AS REVISED AND AMENDED BY ZONING ORDINANCE NO. 6-11-16 AND CODIFIED IN CHAPTER 153 OF THE NEWBERRY COUNTY CODE OF ORDINANCES, ESTABLISHES ZONING CLASSIFICATION AND DISTRICTS SO AS TO REZONE ONE (1) REAL ESTATE PARCEL TOTALING TEN (10) ACRES DESIGNATED AS TMS NO. 295-39 FROM R2-RURAL TO RS-SINGLE FAMILY RESIDENTIAL.

WHEREAS, Zoning Ordinance, codified in Chapter 153 of the Newberry County Code of Ordinances, establishes zoning classifications and districts, as well as an Official Zoning Map; and

WHEREAS, said Zoning Ordinance provides procedures for the amendment of both the text of the Ordinance and the district boundaries shown on the Official Zoning Map; and

WHEREAS, pursuant to the procedures established by the Zoning Ordinance, application was made for a map amendment to rezone one (1) real estate parcel totaling ten (10) acres located at 5576 SC Highway 34-121, to RS-Single Family Residential from R2-Rural. Tax Map No. 295-39 is currently used for residential. The Comprehensive Plan shows the future land use for this area to be within the rural development projected area. The Planning Staff does recommend that this real estate parcel be rezoned to RS-Single Family Residential.

WHEREAS, the Newberry County Joint Planning Commission, in case number MA05-05-19-26, had this matter on its agenda and considered this request and received comments as to both the existing and intended uses of the property. The Joint Planning Commission determined that it does concur with the

recommendation of the Planning Staff. The Planning Commission has now forwarded its report on the rezoning request to Newberry County Council, as required by law, for consideration of its actions by Newberry County Council.

WHEREAS, Newberry County Council is familiar with the site and the existing uses of the properties located 5576 SC Highway 34-121, Newberry.

NOW, THEREFORE, Newberry County Council makes the following findings of fact and law as to the merits of the rezoning request concerning Tax Map No. 295-39 totaling ten (10) acres located 5576 SC Highway 34-121, Newberry, as more particularly shown on the plat accompanying the submitted "Official Zoning Map Amendment Application" included in the submitted Planning Commission report attached hereto, RS-Single Family Residential from R2-Rural.

A. That the proposed map amendment does promote the implementation of the Comprehensive Plan in the area.

B. This amendment is needed because the proposed development cannot be accomplished by the owner under the existing zoning district regulations.

C. That traffic patterns in the neighborhood will not be adversely affected by the change in zoning.

NOW, THEREFORE, BE IT ORDAINED that:

Newberry County Council hereby determines, based on the findings set forth above, that the attached rezoning request for a map amendment for Tax Map No. 295-39 totaling ten (10) acres real estate parcel as acted on by the Planning Commission, be:

_____ disapproved;

approved; or

_____ approved with the following modifications: _____


_____.


AND IT IS SO ORDAINED by Newberry County Council this 17th day of

June, 2026 in meeting duly assembled at Newberry, South Carolina.


(SEAL)

NEWBERRY COUNTY COUNCIL

By: 
Robert Shealy, Chairman

Attest: 
Andrew Wigger, Clerk to Council

1st reading: May 20, 2026
2nd reading: June 3, 2026
Public Hearing: June 3, 2026
3rd reading: June 17, 2026

Reviewed and approved as to form:

Attorney


County Administrator